

Report of the Chief Electoral Officer of Prince Edward Island

MUNICIPAL ELECTIONS 1 NOVEMBER 2010

City of Charlottetown



City of Summerside



Town of Stratford



Town of Cornwall



December 3, 2010

Honourable Wesley J. Sheridan
Minister of Finance and Municipal Affairs
Province of Prince Edward Island
P.O. Box 2000, Charlottetown, P.E.I.
C1A 7N8

Dear Minister Sheridan:

**Re: Municipal Elections in Charlottetown, Summerside, Stratford, Cornwall
Election Day - 1 November 2010**

In your capacity as Minister responsible for Municipal Affairs, I have the honour of submitting to you the Report of the Chief Electoral Officer pursuant to the Election Bylaws pertaining to the four major municipalities in the province (two cities: Charlottetown, Summerside and two towns: Cornwall, Stratford). The report pertains to the election of mayors and councillors in each city and town, as the case may be, to hold office for the period of 15 November 2010 to 17 November 2014. The Report also lists the results for the plebiscites held in the City of Charlottetown and in the Town of Stratford. In addition, some recommendations in respect of future municipal elections are included on the following page for your consideration.

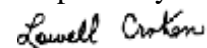
The four major municipalities, under their respective Election Bylaw, appointed the Chief Electoral Officer for the Province of Prince Edward Island to exercise general direction and supervision over the administrative conduct of their elections. Consequently, Elections P.E.I. administered and ran four individual municipal elections simultaneously, each individually tailored to the municipality in accordance with each Election Bylaw.

I would like to express my sincere appreciation and thanks to my colleagues, Norma Palmer-Bowers, Deputy Chief Electoral Officer, and Madelyn Driscoll, Manager of Elections Operations, for their long hours and dedication to the municipal election process.

Also, I extend my appreciation to Reinvented Inc. (Peter and Johnny Rukavina), Mike Fagan and staff at the Document Publishing Centre, the eight Provincial Returning Officers, their election clerks as well as the numerous election workers who carried out the confirmation of electors and to those who worked at the advance and ordinary polls. The election process on Prince Edward Island is well served by these dedicated professionals.

The Writ of election was issued on 27 September 2010, with Polling Day set for Monday, 1 November 2010. The following is the Report on the results of the 2010 Municipal Elections.

Respectfully submitted,



Lowell Croken
Chief Electoral Officer

TABLE OF CONTENTS

Letter	Page
Recommendations	4
Charlottetown Candidates	6
Charlottetown Candidates (Pictures provided by the Guardian newspaper)	7
Charlottetown Maps and Results.....	8
Summerside Candidates	30
Summerside Candidates (Pictures provided by the Guardian newspaper)	31
Summerside Maps and Results	32
Stratford Candidates	50
Stratford Candidates (Pictures provided by the Guardian newspaper)	51
Stratford Maps and Results	52
Cornwall Candidates	60
Cornwall Candidates (Pictures provided by the Guardian newspaper)	61
Cornwall Map and Results	62
Charlottetown Plebiscite Question	65
Charlottetown Plebiscite Results	66
Stratford Plebiscite Question	72
Stratford Plebiscite Results	73
Listing of Returning Officers	75
Municipal Election Turnout (1994 to 2010)	76

RECOMMENDATIONS:

Future Plebiscites:

- I It is recommended that Elections P.E.I. receive at least three months notice prior to the issuing of the writs in order to conduct a plebiscite.**

The preparation of election manuals, poll books and guides require sufficient time for preparation, proofing and printing prior to conducting a plebiscite.

- II It is recommended that should there be future plebiscites, that each plebiscite be limited to one question.**

In the most recent municipal elections held in Charlottetown and Stratford, election workers were inundated with questions, complaints and confusion respecting the meaning and interpretation of the plebiscite questions, and the numerous options that were part of the plebiscite ballot.

Change to the Term of Office:

- I Currently, section 7 of the *Charlottetown Area Municipalities Act R.S.P.E.I. 1988, Cap. C-4.1* and section 7 of the *City of Summerside Act R.S.P.E.I. 1988, Cap. S-9.1* read as follows:**

Term of Office

7. On the third Monday in November 2010 and on the third Monday in November in every fourth year thereafter, the mayor and councillors shall take office, and shall continue in office until their successors take office. (The third Monday in November, 2010 is Monday, November 15, 2010.)

Declaration Day - Section 106 Election Bylaw

Notice of Candidate's Election - Section 109 Election Bylaw

Currently, the *City of Charlottetown Election Bylaw*, *City of Summerside Election Bylaw*, *Town of Stratford Election Bylaw*, and *Town of Cornwall Election Bylaw* state the following at sections 106 and 109:

Declaration Day - Section 106 Election Bylaw

106. The returning officer shall, subject to section 107, immediately after the 8th day after the final addition [Wednesday, November 17, 2010] or the ascertainment by him or her of the number of votes given for each candidate, unless before that time, he or she receives notice that he or she is required to attend before a judge for the purposes of a recount and final addition by that judge of the votes given at the election, and where there has been a recount and final addition by the judge, immediately thereafter, transmit in Form 1, his or her return to the Chief Electoral Officer that the candidate having the largest number of votes in each ward has been duly elected.

Notice of Candidate's Election - Section 109 Election Bylaw

109. The Chief Electoral Officer shall, on receiving the return of any member elected to serve on Council, immediately give notice to the Chief Administrative Officer of the City [or Town, as the case may be] the name of the candidate[s].

The issue of timing for Declaration Day in municipal election bylaws reflects the province's *Election Act* R.S.P.E.I. 1988, Cap. E-1.1. With the logistics of recounts and reporting procedures outlined in election bylaws and legislation, the date for Declaration Day is fixed (for the 2010 municipal elections, the date is Wednesday, November 17, 2010). It is recommended that prior to the 2014 municipal elections, this provision of the *Charlottetown Area Municipalities Act* (section 7) and the *City of Summerside Act* (section 7) be amended to coincide with the provisions of the *Election Act* and municipal election bylaws to the fourth Monday of November.

MUNICIPAL ELECTION - CITY OF CHARLOTTETOWN
1 NOVEMBER 2010

MUNICIPALITY:	MAYOR CANDIDATES:	ADDRESSES:
CITY OF CHARLOTTETOWN	BROWN, PHILIP DUNSTAN LEE, CLIFFORD* MCKENDRICK, JANICE	135 SPRING PARK ROAD 24 KENSINGTON ROAD 357 QUEEN STREET

WARD NAME:	COUNCILLOR CANDIDATES:	ADDRESSES:
WARD 1 QUEENS SQUARE	LEE, RONALD (RON) RAMSAY, DAVID RICE, EDWARD* WILLIAMS, C. PETER	315 RICHMOND STREET 40 HILLSBOROUGH STREET 2 WEST STREET 306 FITZROY STREET
WARD 2 BELVEDERE	MACDONALD, DOUG REDMOND, DANNY *	14 BEACH STREET 209 EAST ROYALTY ROAD
WARD 3 BRIGHTON	LANTZ, ROB* <i>ELECTED BY ACCLAMATION</i>	78 CRESTWOOD DRIVE
WARD 4 ST. AVARDS	LECLAIR, MICHAEL TWEEL, MITCHELL GEORGE*	21 PASSMORE STREET 342 QUEEN STREET
WARD 5 SPRING PARK	MACFADYEN, STU* <i>ELECTED BY ACCLAMATION</i>	73 NEWLAND CRESCENT
WARD 6 MOUNT EDWARD	MACDONALD, DAVID* O'SHEA, SHEILA	104 MOUNT EDWARD ROAD 57 MOUNT EDWARD ROAD
WARD 7 BEACH GROVE	KELLY, PARNELL VILLARD, CECIL *	20 LIBERTY CRESCENT 169 ROYALTY ROAD
WARD 8 HIGHFIELD	COADY, JASON* MCCLOSKEY, PETER	11 PARRICUS MEAD DRIVE 90 STOCKMAN DRIVE
WARD 9 STONEPARK	BILLARD, RALPH H. HILTON, MELISSA JEAN* VOS, STEVE	31 HORSESHOE BLVD. 50 BIRCH HILL DRIVE 13 MACARTHUR DRIVE
WARD 10 FALCONWOOD	BERNARD, TERRY* <i>ELECTED BY ACCLAMATION</i>	19 OAKLAND DRIVE

* Indicates the candidate(s) elected

MAYOR CANDIDATES



Philip Brown



Clifford Lee



Janice McKendrick

WARD 1 QUEENS SQUARE

Returning Officer

Amy J. Doyle • 25 Cumberland Street • (902) 892-0846



Ronald Lee



David Ramsay



Edward Rice



Peter C. Williams

Ward No. 1 Polls
Clarke Street
Hensley Street
Dorchester Street
King Street
Haviland Street
Grafton Street
Fitzroy Street

WARD 2 BELVEDERE



Doug MacDonald



Danny Redmond

Ward No. 2 Polls
Cumberland Street
Pleasant Street
Esher Street
Linden Avenue
St. Pius X Avenue
Falconwood Drive
Bolger Drive

WARD 3 BRIGHTON



Rob Lantz
Elected by acclamation

WARD 4 ST. AVARDS



Michael LeClair



Mitchell Tweel

Ward No. 4 Polls
Passmore Street
Douglas Street
Summer Street
Gerald Street
Alley Street
Upper Hillsborough
Champion Court

Returning Officer

Robert Anderson • 69 Prince Charles Drive • (902) 892-2345

WARD 5 SPRING PARK



Stu MacFadyen
Elected by acclamation

WARD 6 MOUNT EDWARD



David MacDonald



Sheila O'Shea

Ward No. 6 Polls
Gower Street
Parkview Drive
Fairview Drive
Linconwood Drive
Woodlawn Drive
Rosedale Drive
MacMillan Crescent
University of PEI

Returning Officer

Susan S. McInnis • 91 Maple Avenue • (902) 894-7238

WARD 7 BEACH GROVE



Parnell Kelly



Cecil Villard

Ward No. 7 Polls
Altavista Crescent
Beach Grove
Wallace Drive
Carr Court
Moore Drive
Commonwealth Avenue
Thorndale Drive

Returning Officer

Donna Gorveatt • 29 Bardin Crescent • (902) 628-2344

WARD 8 HIGHFIELD



Jason Coady



Peter McCloskey

Ward No. 8 Polls
Queens Arms
Katie Drive
Fulton Drive
MacAleer Drive
Penny Lane
Evergreen Drive
Belgrave Drive

Returning Officer

Donna Gorveatt • 29 Bardin Crescent • (902) 628-2344

WARD 9 STONEPARK



Ralph Billard



Melissa Hilton



Steve Vos

Ward No. 9 Polls
Fountain Drive
Francis Lane
Yorkshire Drive
Ralden Avenue
Richard Drive
Leslie Crescent
MacWilliams Road

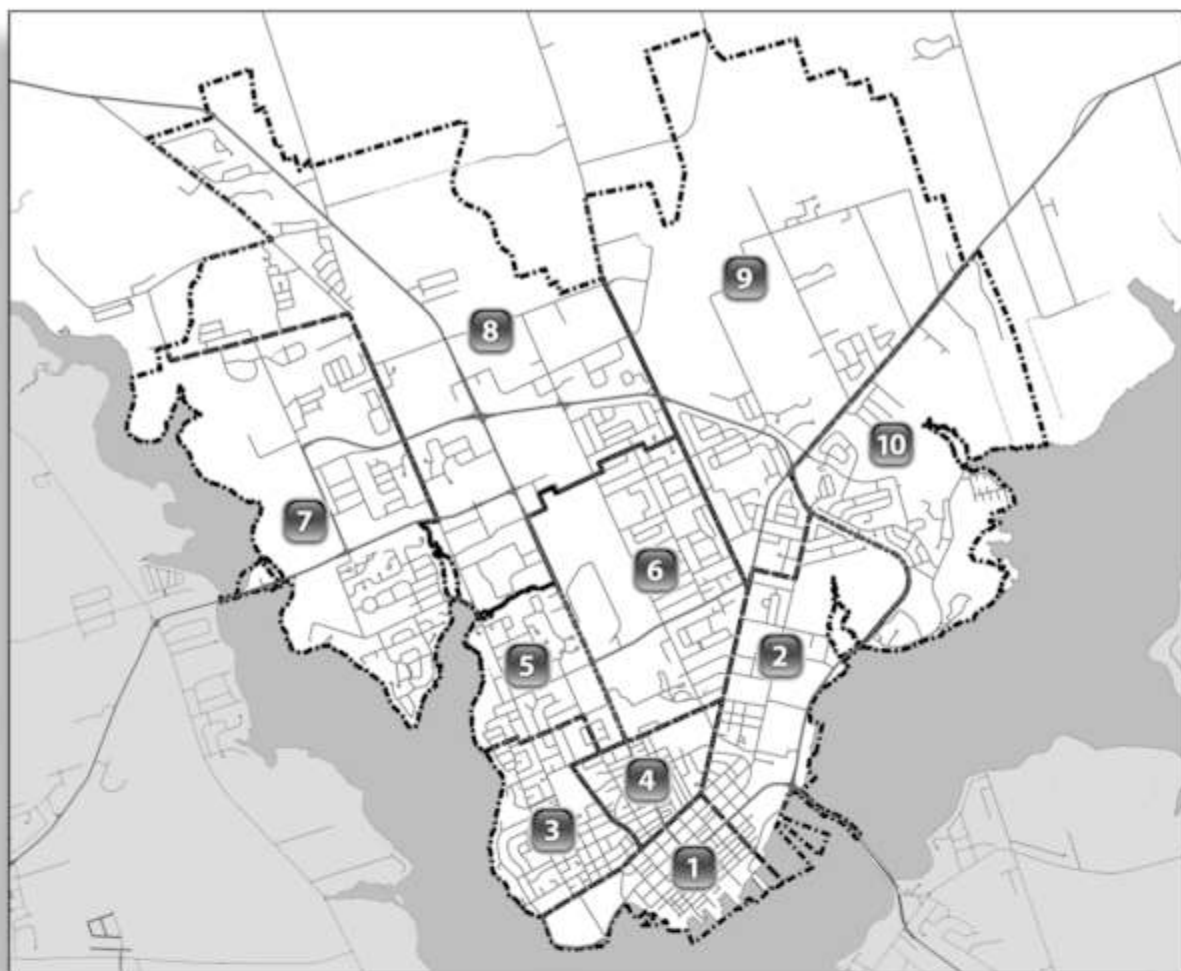
Returning Officer

Ethan W. Garrett • 149 Southdale Avenue • (902) 566-5448

WARD 10 FALCONWOOD



Terry Bernard
Elected by acclamation



MAYOR CANDIDATE PROFILES

Philip Brown

- Age 51
- Teaches at Prince Street School.
- Served on Charlottetown council for six years representing Ward 3.
- Has worked as a partner in the family business E.B. Brown's Transport and Crane Service.
- Enjoys biking and skiing.
- Married to Lori Devine. The couple has two children, Alex and Emma Louise.
- On his love of politics: "I think energy comes from the enthusiasm I have for politics...around our dinner table, we didn't talk about hockey, we didn't talk about baseball, we didn't talk about football. It was always about politics."

Clifford Lee

- Age 48
- First elected to Charlottetown council 22 years ago.
- Seeking third straight term as Charlottetown mayor.
- Works with Holland College in occupation health and safety.
- Has served as an assistant coach, coordinator and manager with Charlottetown minor hockey and baseball.
- Hobbies include reading, golf, hockey and minor sports.
- Lives with his wife Anne Marie and their son Jamie on Kensington Road.
- On his less than polished speech making: "I suppose I could go to some course and learn how to be a better public speaker but at the end of the day I enjoy being Clifford Lee."

Janice McKendrick

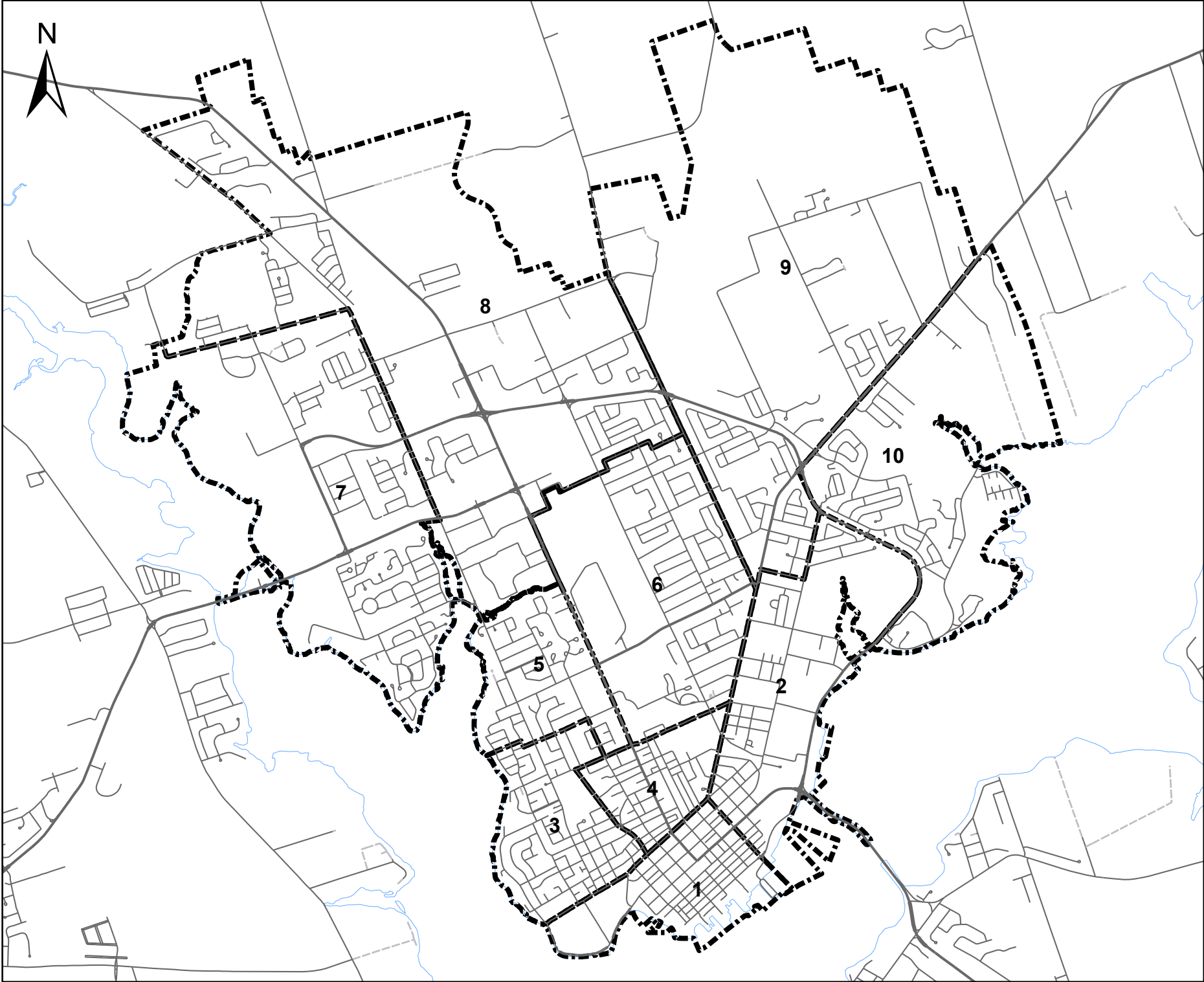
- Age 52
- Founding director for the Centre for Public Policy and Knowledge.
- Teaches as a sessional instructor in the Faculty of Education and Faculty of Arts at UPEI.
- Served as a researcher for the P.E.I. Task Force on Student Achievement and has made numerous presentations to standing committees and legislative hearings across Canada.
- Spearheaded the implementation of Freedom of Information and Privacy legislation in P.E.I. in the early 1990s.
- She has five adult children and 10 grandchildren.
- On how to run the city: "Well I think the city could be run better — definitely the city needs to improve and it needs to streamline and become more businesslike in its operations."

**City of Charlottetown
Municipal Electoral Wards**

Wards

- 1. **Queens Square**
- 2. **Belvedere**
- 3. **Brighton**
- 4. **St Avars**
- 5. **Spring Park**
- 6. **Mount Edward**
- 7. **Beach Grove**
- 8. **Highfield**
- 9. **Stonepark**
- 10. **Falconwood**

Note:
The maps are designed as a general index of the electoral ward divisions and are not intended to be used for measurements or for legal purposes.



CITY OF CHARLOTTETOWN

MAYOR TOTAL

No.		WARD TOTALS	NUMBER OF ELECTORS	BALLOTS CAST FOR MAYOR CANDIDATES			
				BROWN PHILIP DUNSTAN	LEE CLIFFORD	MCKENDRICK JANICE	Rejected Ballots
1		Queens Square	2051	431	642	50	13
2		Belvedere	2098	349	689	56	5
3		Brighton	2217	670	628	53	4
4		St. Avars	2013	471	609	99	5
5		Spring Park	2053	380	718	55	3
6		Mount Edward	2294	408	852	77	9
7		Beach Grove	2613	444	822	70	13
8		Highfield	2458	402	898	53	9
9		Stonepark	2626	419	930	78	4
10		Falconwood	2295	369	612	41	2
		TOTALS	22,718	4,343	7,400	632	67

Elected

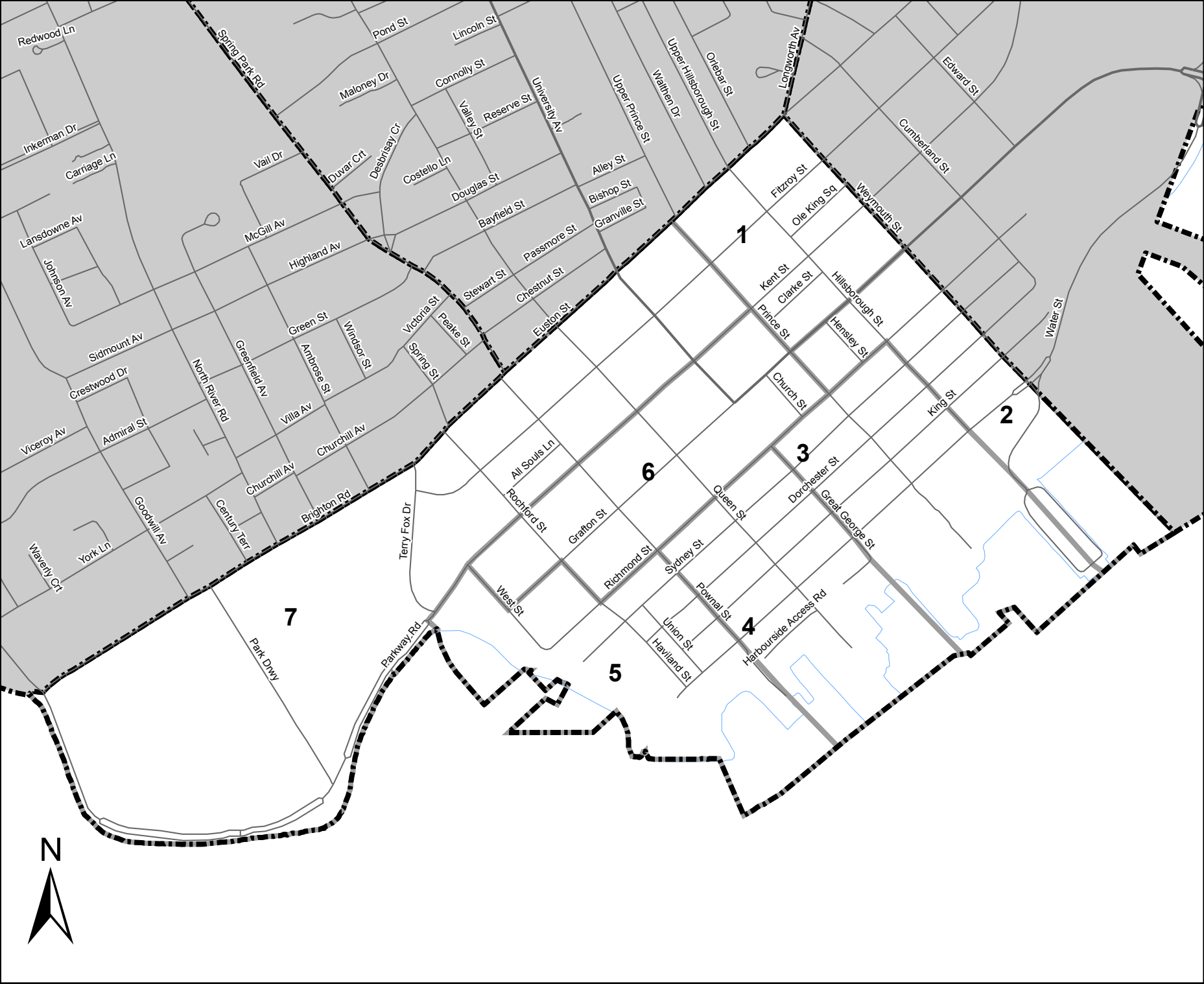
**City of Charlottetown
Electoral Ward
No. 1 Queens Square**

The electoral ward of Queens Square is bounded as follows:

Commencing at the intersection of the shore of the North River and Brighton Road; thence eastwardly along Brighton Road and continuing eastwardly along Euston Street to Weymouth Street; thence southwardly along Weymouth Street and a southwardly extension of Weymouth Street to the Charlottetown Harbour; thence westwardly along the Charlottetown Harbour to the North River; thence northwardly along the North River to the intersection of the North River and Brighton Road or to the point of commencement.

Ward No. 1 Queens Square

- Poll No. 1** Clarke Street
- Poll No. 2** Hensley Street
- Poll No. 3** Dorchester Street
- Poll No. 4** King Street
- Poll No. 5** Haviland Street
- Poll No. 6** Grafton Street
- Poll No. 7** Fitzroy Street



CITY OF CHARLOTTETOWN

Ward No. 1 Queens Square

MAYOR

Returning Officer

Amy Doyle

No.	POLLING DIVISION	NUMBER OF ELECTORS	BALLOTS CAST FOR MAYOR CANDIDATES			
			BROWN PHILIP DUNSTAN	LEE CLIFFORD	MCKENDRICK JANICE	Rejected Ballots
	* Advance		134	234	11	9
1	Clarke Street	297	42	46	5	2
2	Hensley Street	285	38	57	5	1
3	Dorchester Street	323	49	59	12	0
4	King Street	293	54	55	2	0
5	Haviland Street	330	49	84	5	0
6	Grafton Street	209	45	67	3	0
7	Fitzroy Street	314	20	40	7	1
	TOTALS	2,051	431	642	50	13

* Includes the count for the Advance Polls, Mobile Poll, Hospitals and Mail-in Ballots

CITY OF CHARLOTTETOWN

Ward No. 1 Queens Square

COUNCILLOR

Returning Officer

Amy Doyle

No.	POLLING DIVISION	NUMBER OF ELECTORS	BALLOTS CAST FOR COUNCILLOR CANDIDATES				
			LEE RONALD (RON)	RAMSAY DAVID	RICE EDWARD	WILLIAMS C. PETER	Rejected Ballots
	* Advance		127	22	122	107	10
1	Clarke Street	297	20	8	37	29	1
2	Hensley Street	285	17	22	28	32	2
3	Dorchester Street	323	21	16	31	49	3
4	King Street	293	28	11	37	33	2
5	Haviland Street	330	27	4	53	52	2
6	Grafton Street	209	16	6	60	31	0
7	Fitzroy Street	314	5	8	31	22	2
	TOTALS	2,051	261	97	399	355	22

Elected

* Includes the count for the Advance Polls, Mobile Poll, Hospitals and Mail-in Ballots

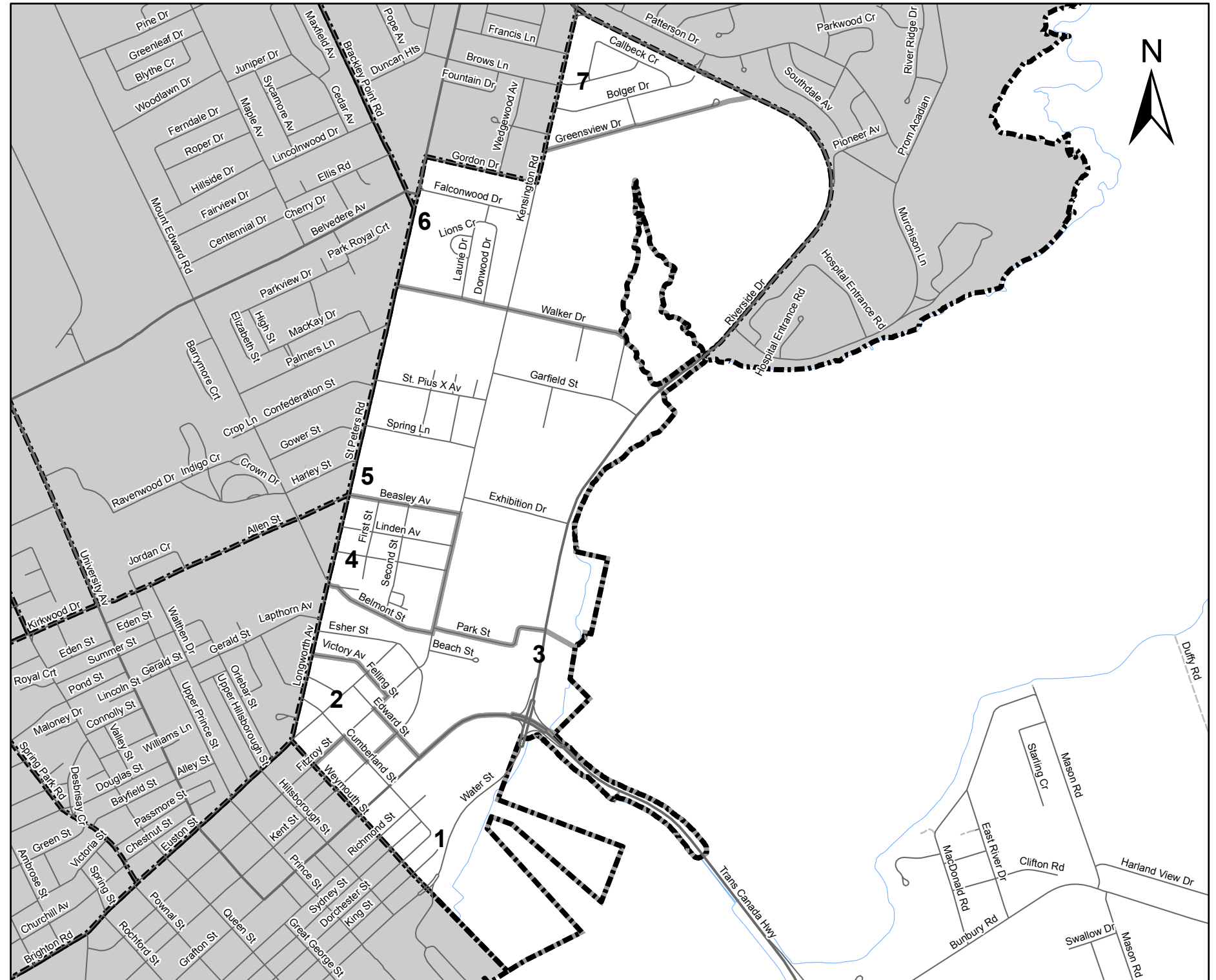
**City of Charlottetown
Electoral Ward
No. 2 Belvedere**

The electoral ward of Belvedere is bounded as follows:

Commencing at the intersection of St. Peters Road and Gordon Drive; thence eastwardly along Gordon Drive to Kensington Road; thence northwardly along Kensington Road to Riverside Drive; thence eastwardly and southwardly along Riverside Drive to the intersection of the Belvedere Golf Course stream and Riverside Drive; thence eastwardly along the stream to the Charlottetown Harbour; thence southwardly along the Charlottetown Harbour to the intersection of the southwardly extension of Weymouth Street and the Charlottetown Harbour; thence northwardly along the extension of Weymouth Street and Weymouth Street to Longworth Avenue; thence northwardly along Longworth Avenue to Gordon Drive or to the point of commencement.

Ward No. 2 Belvedere

Poll No. 1 Cumberland Street
Poll No. 2 Pleasant Street
Poll No. 3 Esher Street
Poll No. 4 Linden Avenue
Poll No. 5 St. Pius X Avenue
Poll No. 6 Falconwood Drive
Poll No. 7 Bolger Drive



CITY OF CHARLOTTETOWN

Ward No. 2 Belvedere

Returning Officer

Amy Doyle

MAYOR

No.	POLLING DIVISION	NUMBER OF ELECTORS	BALLOTS CAST FOR MAYOR CANDIDATES			
			BROWN PHILIP DUNSTAN	LEE CLIFFORD	MCKENDRICK JANICE	Rejected Ballots
	* Advance		96	215	17	0
1	Cumberland Street	270	25	52	4	2
2	Pleasant Street	227	48	34	6	0
3	Esher Street	348	46	62	8	1
4	Linden Avenue	330	34	76	5	0
5	St. Pius X Avenue	335	41	78	4	0
6	Falconwood Drive	377	42	80	2	1
7	Bolger Drive	211	17	92	10	1
	TOTALS	2,098	349	689	56	5

* Includes the count for the Advance Polls, Mobile Poll, Hospitals and Mail-in Ballots

CITY OF CHARLOTTETOWN

Ward No. 2 Belvedere

Returning Officer

Amy Doyle

COUNCILLOR

No.		NUMBER OF ELECTORS	BALLOTS CAST FOR COUNCILLOR CANDIDATES		
			MACDONALD DOUG	REDMOND DANNY	Rejected Ballots
	* Advance		79	241	8
1	Cumberland Street	270	17	63	4
2	Pleasant Street	227	18	69	2
3	Esher Street	348	46	69	2
4	Linden Avenue	330	29	86	0
5	St. Pius X Avenue	335	22	98	3
6	Falconwood Drive	377	22	99	4
7	Bolger Drive	211	28	91	1
	TOTALS	2,098	261	816	24

Elected

* Includes the count for the Advance Polls, Mobile Poll, Hospitals and Mail-in Ballots

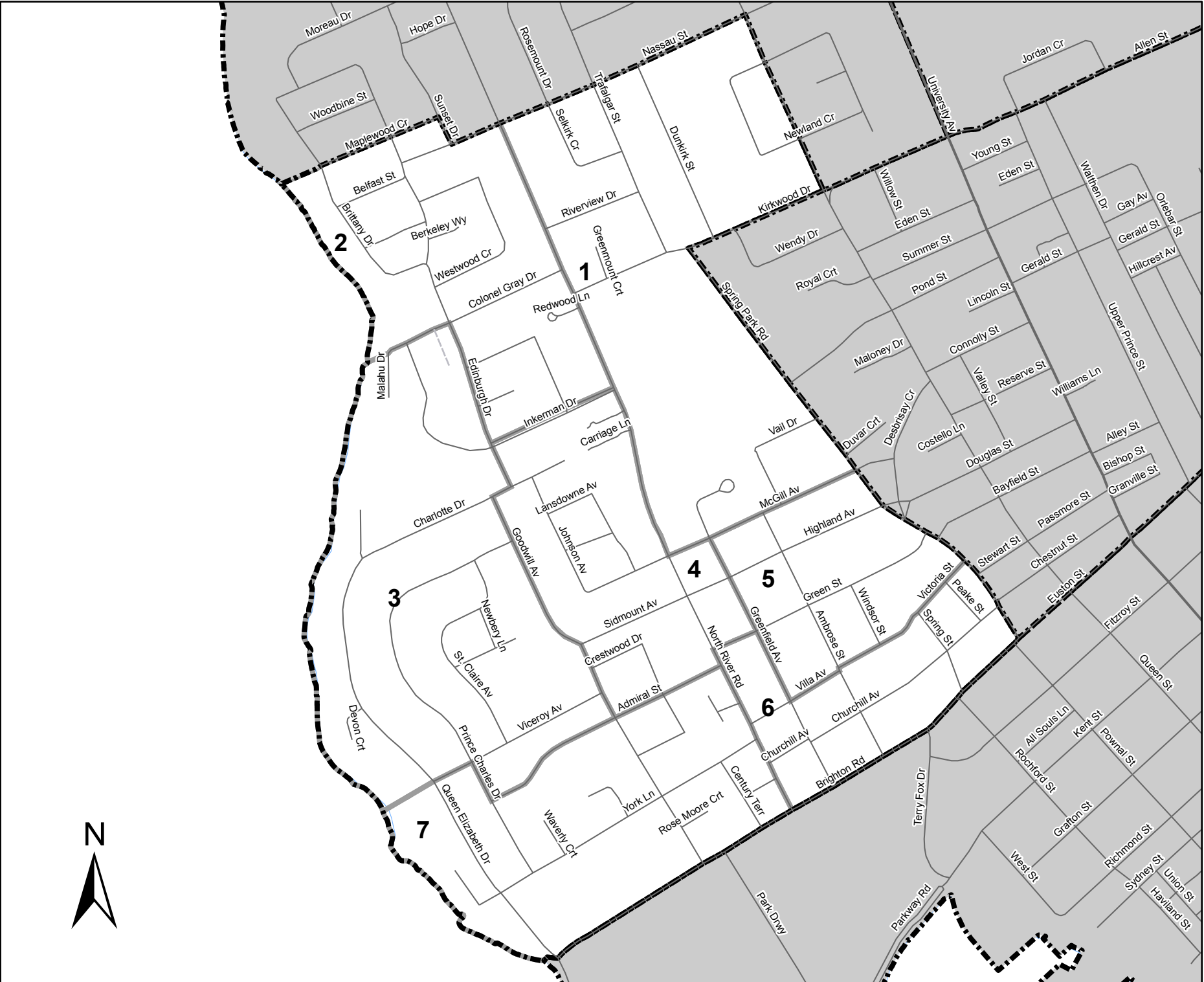
City of Charlottetown
Electoral Ward
No. 3 Brighton

The electoral ward of Brighton is bounded as follows:

Commencing at the shore of the North River where it intersects the property boundary between 32 Maplewood Crescent and 2 Brittany Drive; thence eastwardly along the property boundary crossing Brittany Drive and continuing eastwardly along Maplewood Crescent to Sunset Drive; thence southwardly along Sunset Drive to Nassau Street; thence eastwardly along Nassau Street to Queen Street; thence southwardly along Queen Street to Kirkwood Drive; thence westwardly along Kirkwood Drive to Spring Park Road; thence southwardly along Spring Park Road to Euston Street; thence westwardly along Euston Street and Brighton Road to the intersection of Brighton Road and the North River; thence northwardly along the North River to the intersection of the North River and the property boundary between 32 Maplewood Crescent and 2 Brittany Drive or to the point of commencement.

Ward No. 3 Brighton

- Poll No. 1 Dunkirk Street
- Poll No. 2 Westwood Crescent
- Poll No. 3 St. Claire Avenue
- Poll No. 4 Sidmount Avenue
- Poll No. 5 Green Street
- Poll No. 6 Churchill Avenue
- Poll No. 7 York Lane



CITY OF CHARLOTTETOWN

Ward No. 3 Brighton

Returning Officer

Robert (Bob) Anderson

MAYOR

No.	POLLING DIVISION	NUMBER OF ELECTORS	BALLOTS CAST FOR MAYOR CANDIDATES			
			BROWN PHILIP DUNSTAN	LEE CLIFFORD	MCKENDRICK JANICE	Rejected Ballots
*	Advance		100	85	5	0
1	Dunkirk Street	364	102	90	4	0
2	Westwood Crescent	311	91	79	13	3
3	St. Claire Avenue	343	93	73	6	1
4	Sidmount Avenue	270	77	67	5	0
5	Green Street	338	73	78	5	0
6	Churchill Avenue	248	62	66	5	0
7	York Lane	343	72	90	10	0
	TOTALS	2,217	670	628	53	4

* Includes the count for the Advance Polls, Mobile Poll, Hospitals and Mail-in Ballots

CITY OF CHARLOTTETOWN

Ward No. 3 Brighton

Returning Officer

Robert (Bob) Anderson

COUNCILLOR

No.	POLLING DIVISION	NUMBER OF ELECTORS	Rob Lantz Elected by Acclamation
	Advance		
1	Dunkirk Street	364	
2	Westwood Crescent	311	
3	St. Claire Avenue	343	
4	Sidmount Avenue	270	
5	Green Street	338	
6	Churchill Avenue	248	
7	York Lane	343	
	TOTALS	2,217	

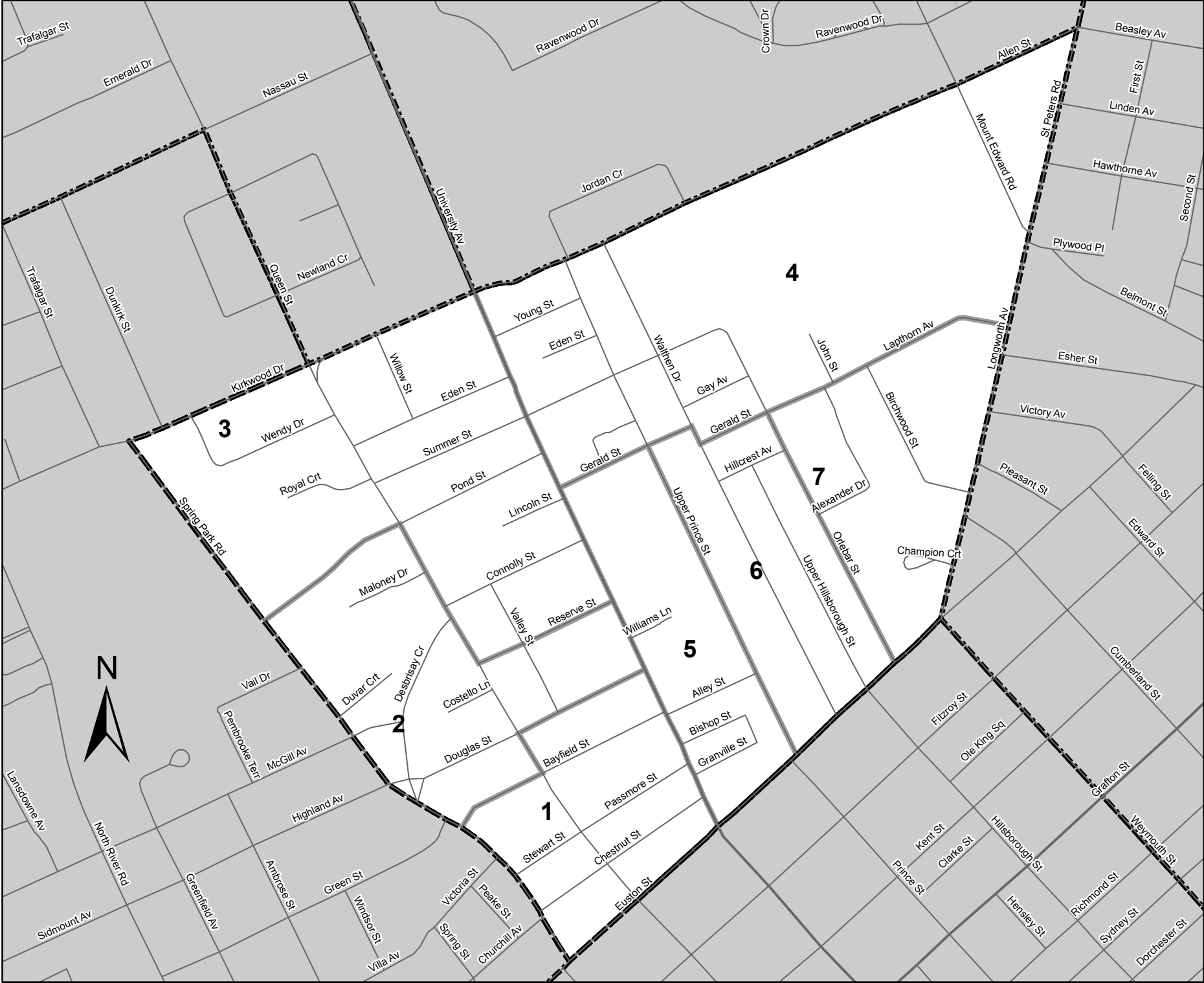
**City of Charlottetown
Electoral Ward
No. 4 St. Avards**

The electoral ward of St. Avards is bounded as follows:

Commencing at the intersection of Spring Park Road and Kirkwood Drive; thence eastwardly along Kirkwood Drive and continuing eastwardly along Allen Street to St. Peters Road; thence southwardly along St. Peters Road to Euston Street; thence westwardly along Euston Street to Spring Park Road; thence northwardly along Spring Park Road to Kirkwood Drive or to the point of commencement.

Ward No. 4 St. Avards

- Poll No. 1** Passmore Street
- Poll No. 2** Douglas Street
- Poll No. 3** Summer Street
- Poll No. 4** Gerald Street
- Poll No. 5** Alley Street
- Poll No. 6** Upper Hillsborough
- Poll No. 7** Champion Court



CITY OF CHARLOTTETOWN**Ward No. 4 St. Avars****MAYOR**

Returning Officer

Robert (Bob) Anderson

No.	POLLING DIVISION	NUMBER OF ELECTORS	BALLOTS CAST FOR MAYOR CANDIDATES			
			BROWN PHILIP DUNSTAN	LEE CLIFFORD	MCKENDRICK JANICE	Rejected Ballots
	* Advance		75	115	14	2
1	Passmore Street	320	55	68	13	0
2	Douglas Street	344	79	100	16	0
3	Summer Street	294	53	77	17	0
4	Gerald Street	284	71	67	11	0
5	Alley Street	270	40	46	10	0
6	Upper Hillsborough	250	46	54	11	1
7	Champion Court	251	52	82	7	2
	TOTALS	2,013	471	609	99	5

* Includes the count for the Advance Polls, Mobile Poll, Hospitals and Mail-in Ballots

CITY OF CHARLOTTETOWN**Ward No. 4 St. Avars****COUNCILLOR**

Returning Officer

Robert (Bob) Anderson

No.	POLLING DIVISION	NUMBER OF ELECTORS	BALLOTS CAST FOR COUNCILLOR CANDIDATES		
			LECLAIR MICHAEL	TWEEL MITCHELL GEORGE	Rejected Ballots
	* Advance		32	170	4
1	Passmore Street	320	39	96	0
2	Douglas Street	344	36	158	0
3	Summer Street	294	24	119	0
4	Gerald Street	284	41	108	0
5	Alley Street	270	30	66	1
6	Upper Hillsborough	250	22	88	0
7	Champion Court	251	43	99	0
	TOTALS	2,013	267	904	5

Elected

* Includes the count for the Advance Polls, Mobile Poll, Hospitals and Mail-in Ballots

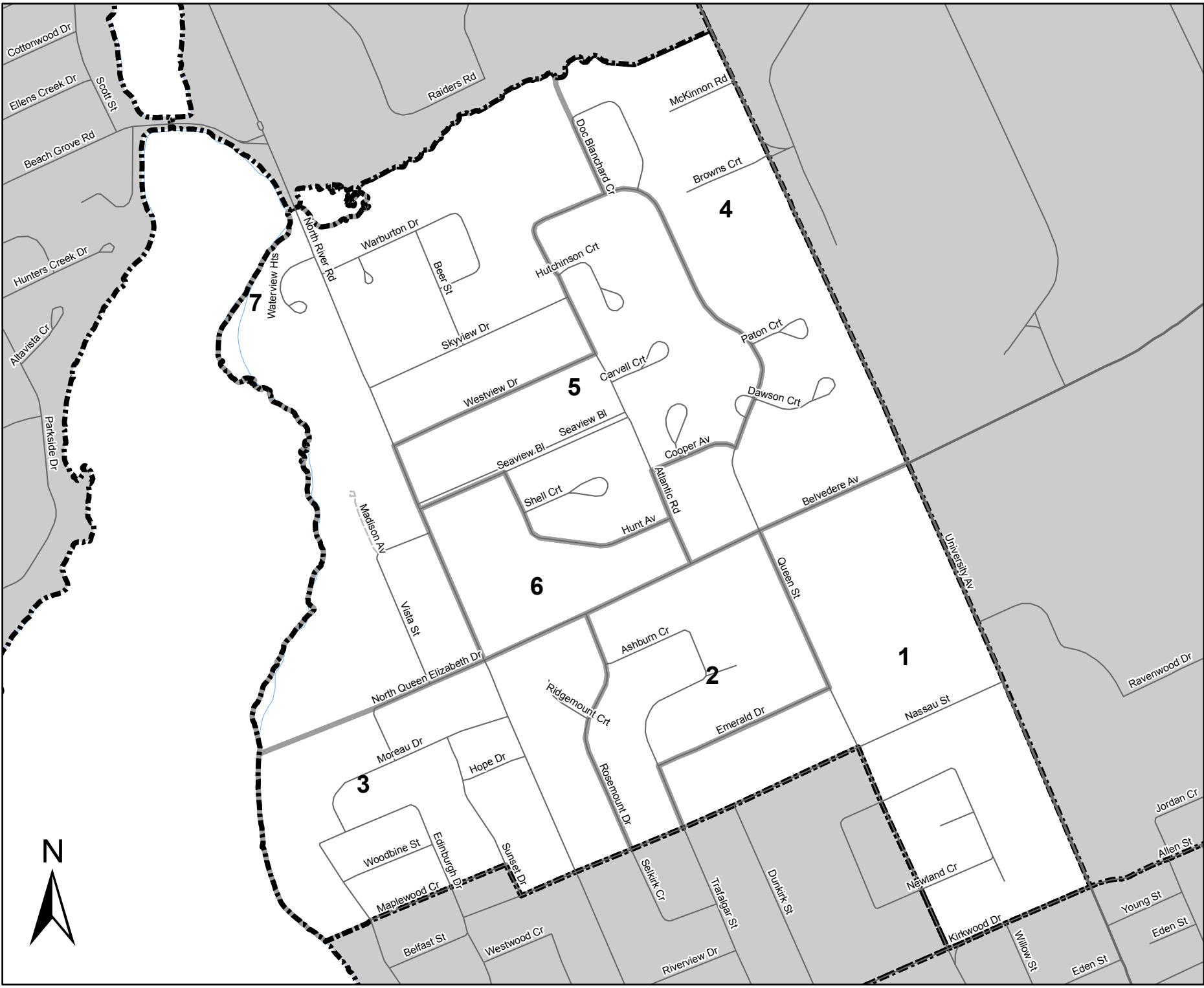
City of Charlottetown
Electoral Ward
No. 5 Spring Park

The electoral ward of Spring Park is bounded as follows:

Commencing at the intersection of the North River and the Hermitage Creek; thence eastwardly along Hermitage Creek to University Avenue; thence southwardly along University Avenue to Kirkwood Drive; thence westwardly along Kirkwood Drive to Queen Street; thence northwardly along Queen Street to Nassau Street; thence westwardly along Nassau Street to Sunset Drive; thence northwardly along Sunset Drive to Maplewood Crescent; thence westwardly along Maplewood Crescent and crossing Brittany Drive and continuing westwardly along the property boundary between 32 Maplewood Crescent and 2 Brittany Drive to the intersection with the North River; thence northwardly along the North River to the intersection of the North River and the Hermitage Creek or to the point of commencement.

Ward No. 5 Spring Park

- Poll No. 1 Newland Crescent
- Poll No. 2 Ashburn Crescent
- Poll No. 3 Moreau Drive
- Poll No. 4 Dawson Crescent
- Poll No. 5 Carvell Court
- Poll No. 6 Garden Home
- Poll No. 7 Skyview Drive



CITY OF CHARLOTTETOWN**Ward No. 5 Spring Park****MAYOR**

Returning Officer

Susan McInnis

No.	POLLING DIVISION	NUMBER OF ELECTORS	BALLOTS CAST FOR MAYOR CANDIDATES			
			BROWN PHILIP DUNSTAN	LEE CLIFFORD	MCKENDRICK JANICE	Rejected Ballots
	* Advance		69	128	8	2
1	Newland Crescent	249	46	54	5	0
2	Ashburn Crescent	341	63	106	9	1
3	Moreau Drive	286	71	106	10	0
4	Dawson Crescent	208	20	33	1	0
5	Carvell Court	353	34	95	4	0
6	Garden Home	308	27	83	7	0
7	Skyview Drive	308	50	113	11	0
	TOTALS	2,053	380	718	55	3

* Includes the count for the Advance Polls, Mobile Poll, Hospitals and Mail-in Ballots

CITY OF CHARLOTTETOWN**Ward No. 5 Spring Park****COUNCILLOR**

Returning Officer

Susan McInnis

No.	POLLING DIVISION	NUMBER OF ELECTORS	Stu MacFadyen Elected by Acclamation
	Advance		
1	Newland Crescent	249	
2	Ashburn Crescent	341	
3	Moreau Drive	286	
4	Dawson Crescent	208	
5	Carvell Court	353	
6	Garden Home	308	
7	Skyview Drive	308	
	TOTALS	2,053	

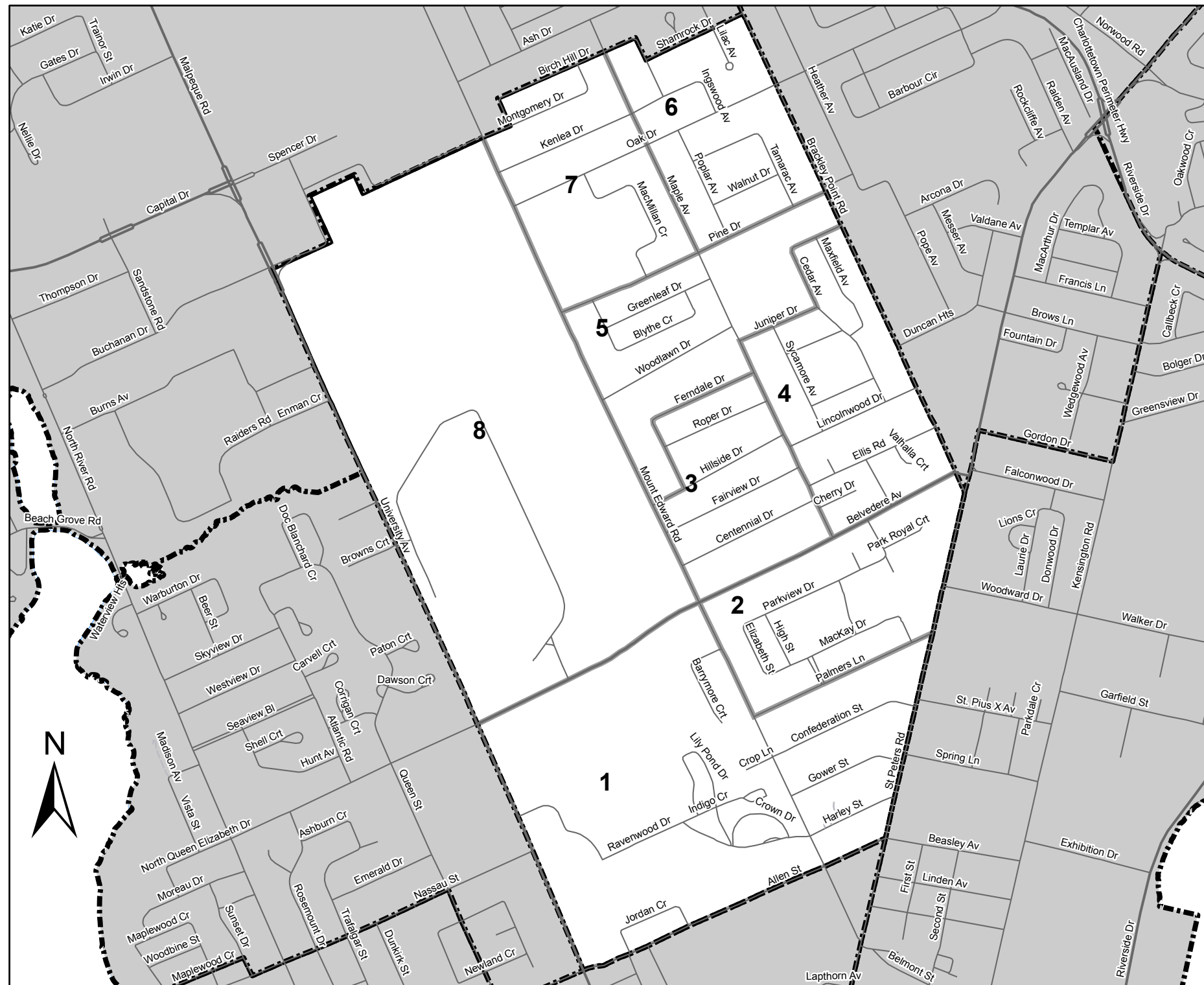
City of Charlottetown Electoral Ward No. 6 Mount Edward

The electoral ward of Mount Edward is bounded as follows:

Commencing at the intersection of University Avenue and the main entrance to the Charlottetown Mall; thence eastwardly along the Charlottetown Mall main driveway to Mount Edward Road; thence crossing Mount Edward Road and continuing eastwardly along Montgomery Drive to Birch Hill Drive; thence following Birch Hill Drive to Shamrock Drive; thence eastwardly along Shamrock Drive to Brackley Point Road; thence southwardly along Brackley Point Road to St. Peters Road; thence southwestwardly along St. Peters Road to Allen Street; thence westwardly along Allen Street to University Avenue; thence northwardly along University Avenue to the intersection of University Avenue and the Charlottetown Mall main entrance or to the point of commencement.

Ward No. 6 Mount Edward

- Poll No. 1 Gower Street
- Poll No. 2 Parkview Drive
- Poll No. 3 Fairview Drive
- Poll No. 4 Lincolnwood Drive
- Poll No. 5 Woodlawn Drive
- Poll No. 6 Rosedale Drive
- Poll No. 7 MacMillan Crescent
- Poll No. 8 University of PEI



CITY OF CHARLOTTETOWN

Ward No. 6 Mount Edward

Returning Officer
Susan McInnis

MAYOR

No.	POLLING DIVISION	NUMBER OF ELECTORS	BALLOTS CAST FOR MAYOR CANDIDATES			
			BROWN PHILIP DUNSTAN	LEE CLIFFORD	MCKENDRICK JANICE	Rejected Ballots
	* Advance		77	170	13	1
1	Gower Street	307	39	74	6	2
2	Parkview Drive	351	49	103	8	0
3	Fairview Drive	314	43	73	9	0
4	Linconwood Drive	363	55	97	8	0
5	Woodlawn Drive	318	55	123	9	1
6	Rosedale Drive	259	31	91	15	1
7	MacMillan Crescent	302	53	108	9	4
8	University of PEI	80	6	13	0	0
	TOTALS	2,294	408	852	77	9

* Includes the count for the Advance Polls, Mobile Poll, Hospitals and Mail-in Ballots

CITY OF CHARLOTTETOWN

Ward No. 6 Mount Edward

Returning Officer
Susan McInnis

COUNCILLOR

No.	POLLING DIVISION	NUMBER OF ELECTORS	BALLOTS CAST FOR COUNCILLOR CANDIDATES		
			MACDONALD DAVID	O'SHEA SHEILA	Rejected Ballots
	* Advance		168	86	7
1	Gower Street	307	68	50	3
2	Parkview Drive	351	99	58	3
3	Fairview Drive	314	79	46	0
4	Linconwood Drive	363	116	44	0
5	Woodlawn Drive	318	132	55	1
6	Rosedale Drive	259	78	60	0
7	MacMillan Crescent	302	99	72	0
8	University of PEI	80	9	10	0
	TOTALS	2,294	848	481	14

Elected

* Includes the count for the Advance Polls, Mobile Poll, Hospitals and Mail-in Ballots

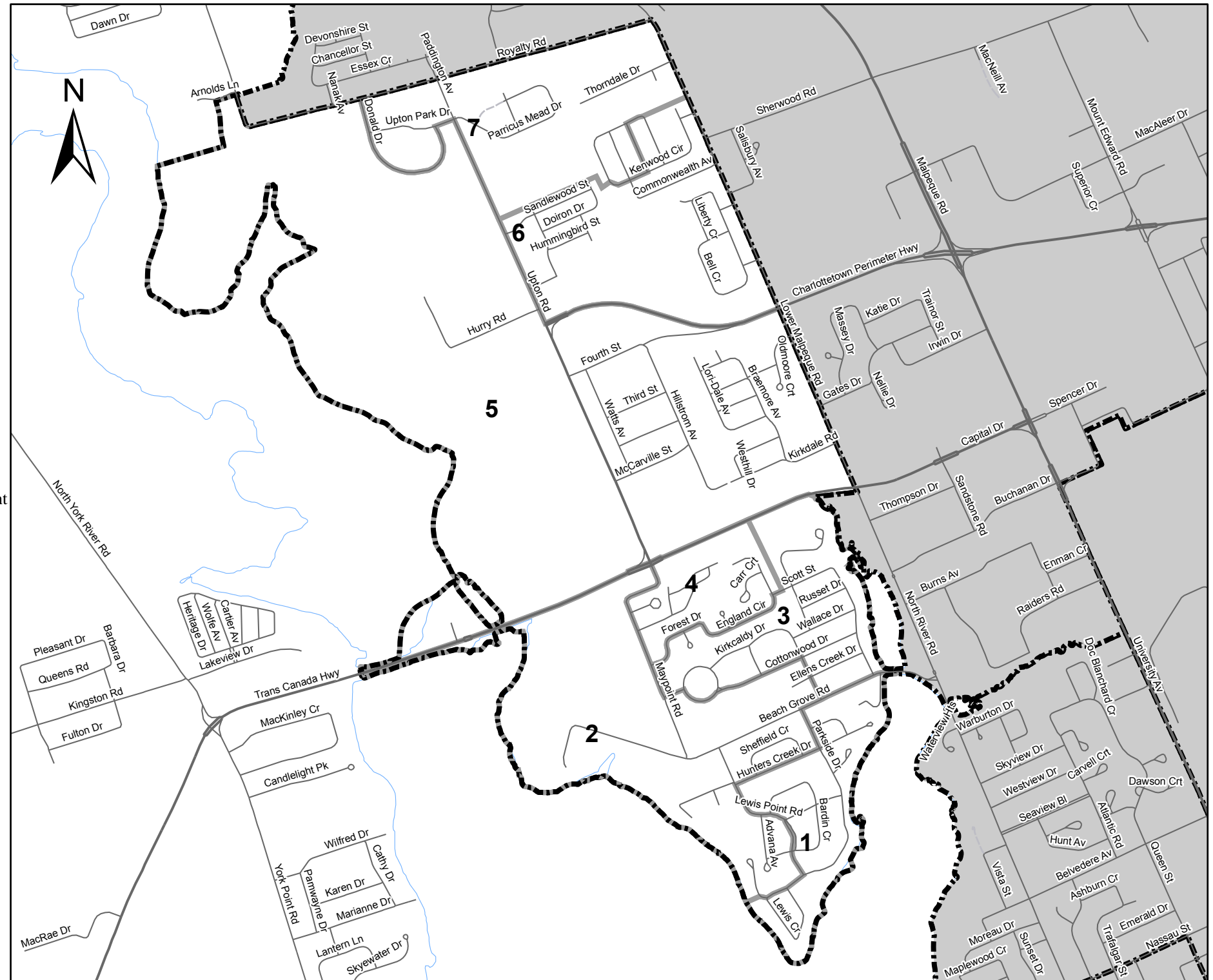
City of Charlottetown Electoral Ward No. 7 Beach Grove

The electoral ward of Beach Grove is bounded as follows:

Commencing at the intersection of the North River and the northern boundary of the city of Charlottetown; thence along the city of Charlottetown boundary to Royalty Road; thence southwardly and eastwardly along Royalty Road to Lower Malpeque Road - Rte 236; thence southwardly along Lower Malpeque Road to the Trans Canada Highway - Rte 1; thence westwardly along the Trans Canada Highway to the intersection of the Trans Canada Highway and the Ellens Creek; thence southwardly along the Ellens Creek to the intersection with the North River; thence northwardly along the North River to the intersection of the North River and the city of Charlottetown boundary or to the point of commencement and including Poplar Island.

Ward No. 7 Beach Grove

- Poll No. 1** Altavista Crescent
- Poll No. 2** Beach Grove
- Poll No. 3** Wallace Drive
- Poll No. 4** Carr Court
- Poll No. 5** Moore Drive
- Poll No. 6** Commonwealth Avenue
- Poll No. 7** Thorndale Drive



CITY OF CHARLOTTETOWN

Ward No. 7 Beach Grove

Returning Officer

Donna Gorgeatt

MAYOR

No.	POLLING DIVISION	NUMBER OF ELECTORS	BALLOTS CAST FOR MAYOR CANDIDATES			
			BROWN PHILIP DUNSTAN	LEE CLIFFORD	MCKENDRICK JANICE	Rejected Ballots
	* Advance		63	157	4	4
1	Altavista Crescent	351	76	98	9	6
2	Beach Grove	466	59	86	9	0
3	Wallace Drive	381	67	103	12	1
4	Carr Court	189	26	38	2	0
5	Moore Drive	395	69	104	11	0
6	Commonwealth Avenue	477	45	129	11	1
7	Thorndale Drive	354	39	107	12	1
	TOTALS	2,613	444	822	70	13

* Includes the count for the Advance Polls, Mobile Poll, Hospitals and Mail-in Ballots

CITY OF CHARLOTTETOWN

Ward No. 7 Beach Grove

Returning Officer

Donna Gorgeatt

COUNCILLOR

No.	POLLING DIVISION	NUMBER OF ELECTORS	BALLOTS CAST FOR COUNCILLOR CANDIDATES		
			KELLY PARNELL	VILLARD CECIL	Rejected Ballots
	* Advance		94	128	6
1	Altavista Crescent	351	87	93	9
2	Beach Grove	466	67	85	2
3	Wallace Drive	381	68	114	1
4	Carr Court	189	24	42	0
5	Moore Drive	395	77	107	0
6	Commonwealth Avenue	477	111	73	2
7	Thorndale Drive	354	69	89	1
	TOTALS	2,613	597	731	21

Elected

* Includes the count for the Advance Polls, Mobile Poll, Hospitals and Mail-in Ballots

City of Charlottetown Electoral Ward No. 8 Highfield

The electoral ward of Highfield is bounded as follows:

Commencing at the intersection of Lower Malpeque Road Rte - 236 and the northern boundary of the city of Charlottetown; thence along the city of Charlottetown northern boundary to Brackley Point Road Rte - 15; thence southwardly along Brackley Point Road to Shamrock Drive; thence westwardly along Shamrock Drive to Birch Hill Drive; thence along Birch Hill Drive to Montgomery Drive; thence westwardly along Montgomery Drive and crossing Mount Edward Road to the intersection with main driveway to the Charlottetown Mall; thence continuing westwardly along the driveway to the University Avenue; thence southwardly along University Avenue to the intersection of University Avenue and the Hermitage Creek; thence westwardly along the Hermitage Creek and crossing North River Road to the intersection of the Hermitage Creek and the Ellens Creek; thence northwardly along the Ellens Creek to the Trans Canada Highway Rte - 1; thence eastwardly along the Trans Canada Highway to Lower Malpeque Road; thence northwardly along Lower Malpeque Road to Royalty Road; thence westwardly and northwardly along Royalty Road to the north boundary of the city of Charlottetown; thence along the north boundary of the city of Charlottetown to Sleepy Hollow Road; thence eastwardly along Sleepy Hollow Road to Lower Malpeque Road Rte - 236; thence northwardly along Lower Malpeque Road to the intersection of Lower Malpeque Road and the north boundary of the city of Charlottetown or to the point of commencement.

Ward No. 8 Highfield

Poll No. 1 Queens Arms

Poll No. 2 Katie Drive

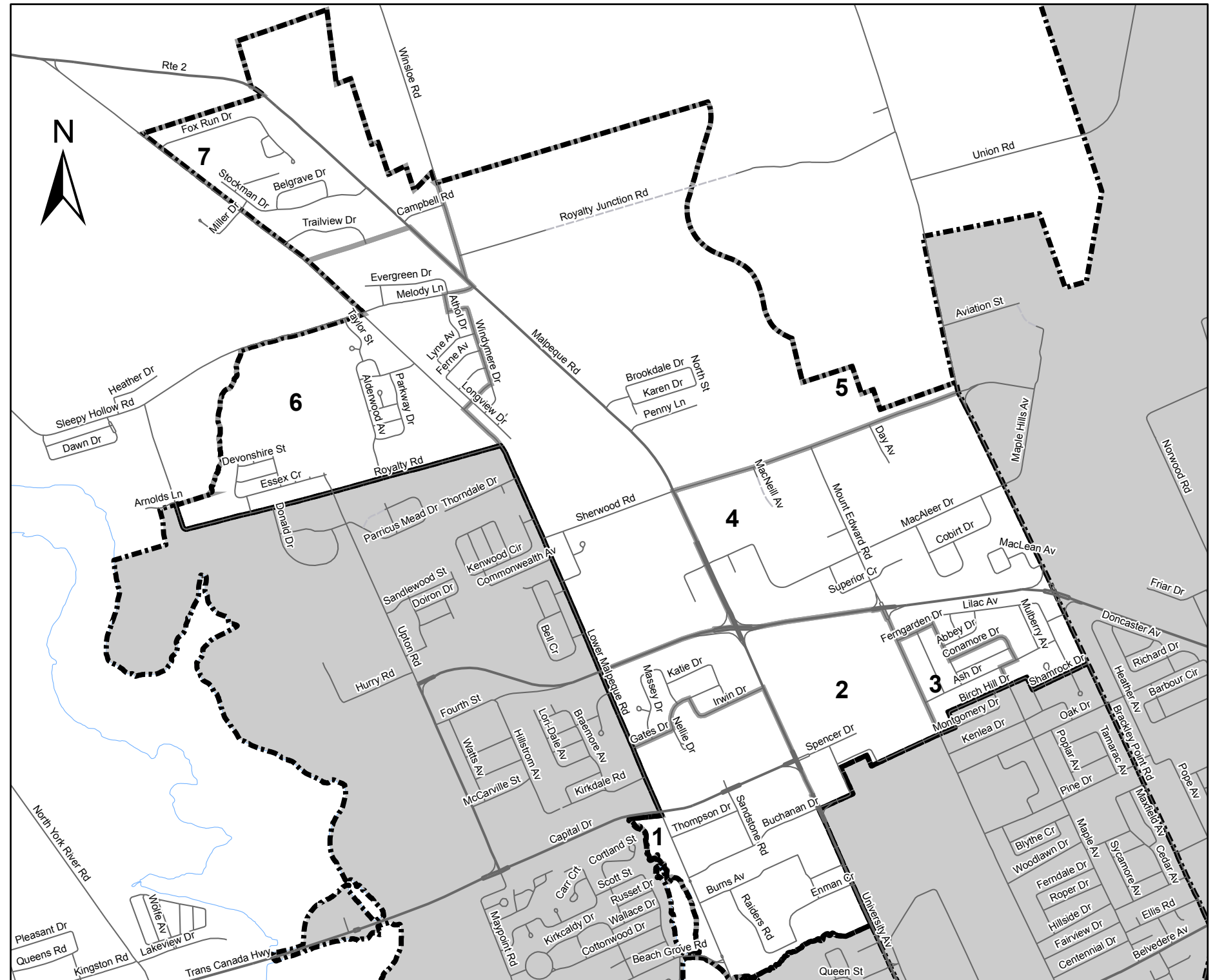
Poll No. 3 Fulton Drive

Poll No. 4 MacAleer Drive

Poll No. 5 Penny Lane

Poll No. 6 Evergreen Drive

Poll No. 7 Belgrave Drive



CITY OF CHARLOTTETOWN

Ward No. 8 Highfield

Returning Officer

Donna Gorveatt

MAYOR

No.	POLLING DIVISION	NUMBER OF ELECTORS	BALLOTS CAST FOR MAYOR CANDIDATES			
			BROWN PHILIP DUNSTAN	LEE CLIFFORD	MCKENDRICK JANICE	Rejected Ballots
	* Advance		64	166	2	4
1	Queens Arms	273	28	54	5	0
2	Katie Drive	339	55	84	3	0
3	Fulton Drive	281	49	105	5	0
4	MacAleer Drive	363	43	113	7	0
5	Penny Lane	368	55	99	8	1
6	Evergreen Drive	530	54	160	16	4
7	Belgrave Drive	304	54	117	7	0
	TOTALS	2,458	402	898	53	9

* Includes the count for the Advance Polls, Mobile Poll, Hospitals and Mail-in Ballots

CITY OF CHARLOTTETOWN

Ward No. 8 Highfield

Returning Officer

Donna Gorveatt

COUNCILLOR

No.	POLLING DIVISION	NUMBER OF ELECTORS	BALLOTS CAST FOR COUNCILLOR CANDIDATES		
			COADY JASON	MCCLOSKEY PETER	Rejected Ballots
	* Advance		120	110	6
1	Queens Arms	273	30	55	0
2	Katie Drive	339	77	67	0
3	Fulton Drive	281	117	42	0
4	MacAleer Drive	363	108	52	3
5	Penny Lane	368	86	77	0
6	Evergreen Drive	530	117	117	0
7	Belgrave Drive	304	80	97	1
	TOTALS	2,458	735	617	10

Elected

* Includes the count for the Advance Polls, Mobile Poll, Hospitals and Mail-in Ballots

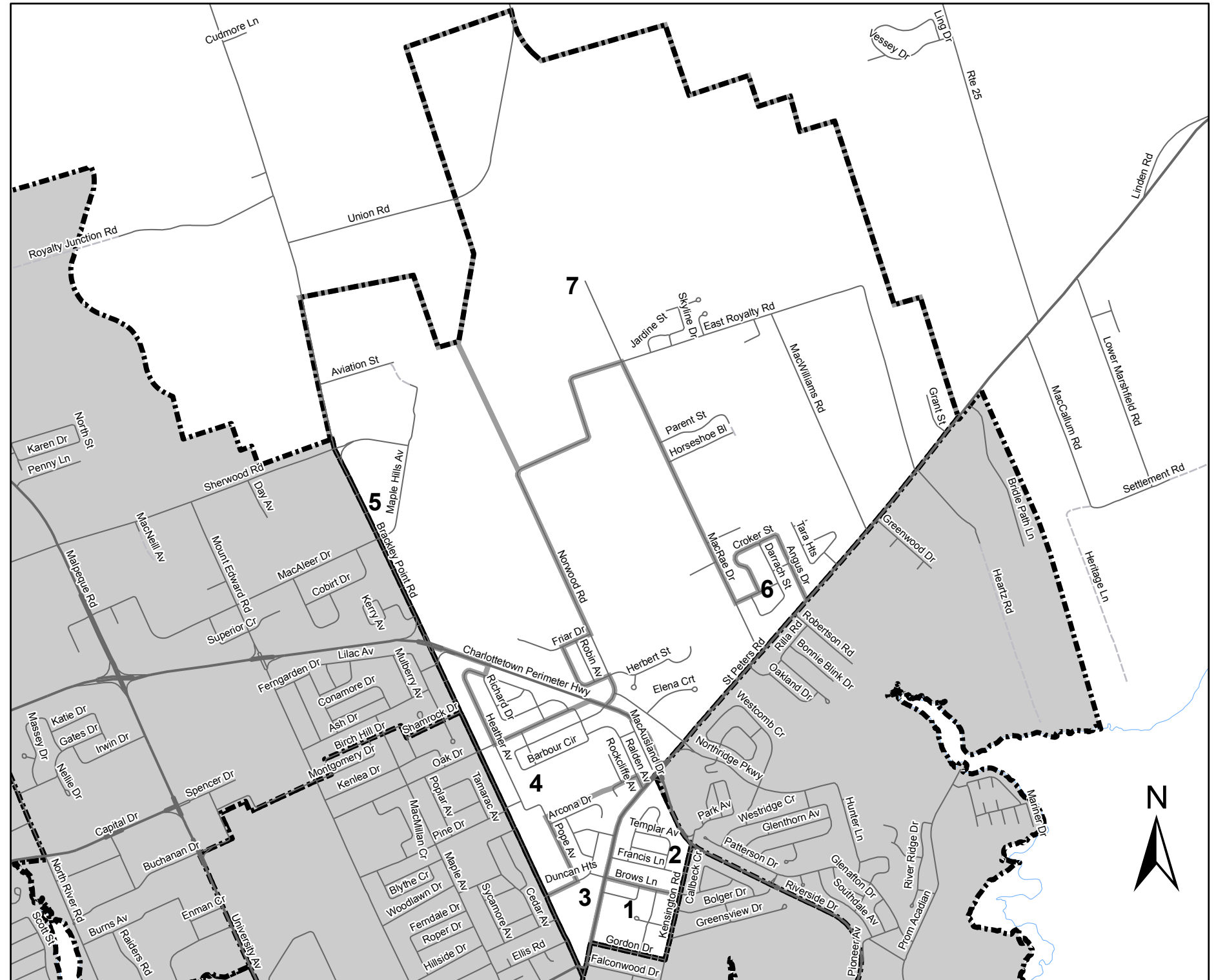
City of Charlottetown Electoral Ward No. 9 Stonepark

The electoral ward of Stonepark is bounded as follows:

Commencing at the intersection of Brackley Point Road Rte - 15 and the north boundary of the city of Charlottetown; thence along the city of Charlottetown north boundary to St. Peters Road Rte - 2; thence southwestwardly along St. Peters Road to Riverside Drive; thence southeastwardly along Riverside Drive to Kensington Road; thence southwestwardly along Kensington Road to Gordon Drive; thence northwestwardly along Gordon Drive to St. Peters Road; thence southwestwardly along St. Peters Road to Brackley Point Road Rte - 15; thence northwestwardly along Brackley Point Road to the intersection of Brackley Point Road and the north boundary of the city of Charlottetown or to the point of commencement.

Ward No. 9 Stonepark

- Poll No. 1 Fountain Drive
- Poll No. 2 Francis Lane
- Poll No. 3 Yorkshire Drive
- Poll No. 4 Ralden Avenue
- Poll No. 5 Richard Drive
- Poll No. 6 Leslie Crescent
- Poll No. 7 MacWilliams Road



CITY OF CHARLOTTETOWN

Ward No. 9 Stonepark

Returning Officer

Ethan Garrett

MAYOR

No.	POLLING DIVISION	NUMBER OF ELECTORS	BALLOTS CAST FOR MAYOR CANDIDATES			
			BROWN PHILIP DUNSTAN	LEE CLIFFORD	MCKENDRICK JANICE	Rejected Ballots
	* Advance		99	191	14	1
1	Fountain Drive	361	34	87	6	1
2	Francis Lane	242	33	65	1	0
3	Yorkshire Drive	319	34	66	7	2
4	Ralden Avenue	373	51	113	11	0
5	Richard Drive	386	33	111	10	0
6	Leslie Crescent	421	67	151	12	0
7	MacWilliams Road	524	68	146	17	0
	TOTALS	2,626	419	930	78	4

* Includes the count for the Advance Polls, Mobile Poll, Hospitals and Mail-in Ballots

CITY OF CHARLOTTETOWN

Ward No. 9 Stonepark

Returning Officer

Ethan Garrett

COUNCILLOR

No.	POLLING DIVISION	NUMBER OF ELECTORS	BALLOTS CAST FOR COUNCILLOR CANDIDATES			
			BILLARD RALPH H.	HILTON MELISSA JEAN	VOS STEVE	Rejected Ballots
	* Advance		42	188	69	4
1	Fountain Drive	361	11	92	23	2
2	Francis Lane	242	2	75	21	0
3	Yorkshire Drive	319	11	55	42	1
4	Ralden Avenue	373	17	111	43	4
5	Richard Drive	386	29	84	41	0
6	Leslie Crescent	421	43	135	51	1
7	MacWilliams Road	524	70	116	44	1
	TOTALS	2,626	225	856	334	13

Elected

* Includes the count for the Advance Polls, Mobile Poll, Hospitals and Mail-in Ballots

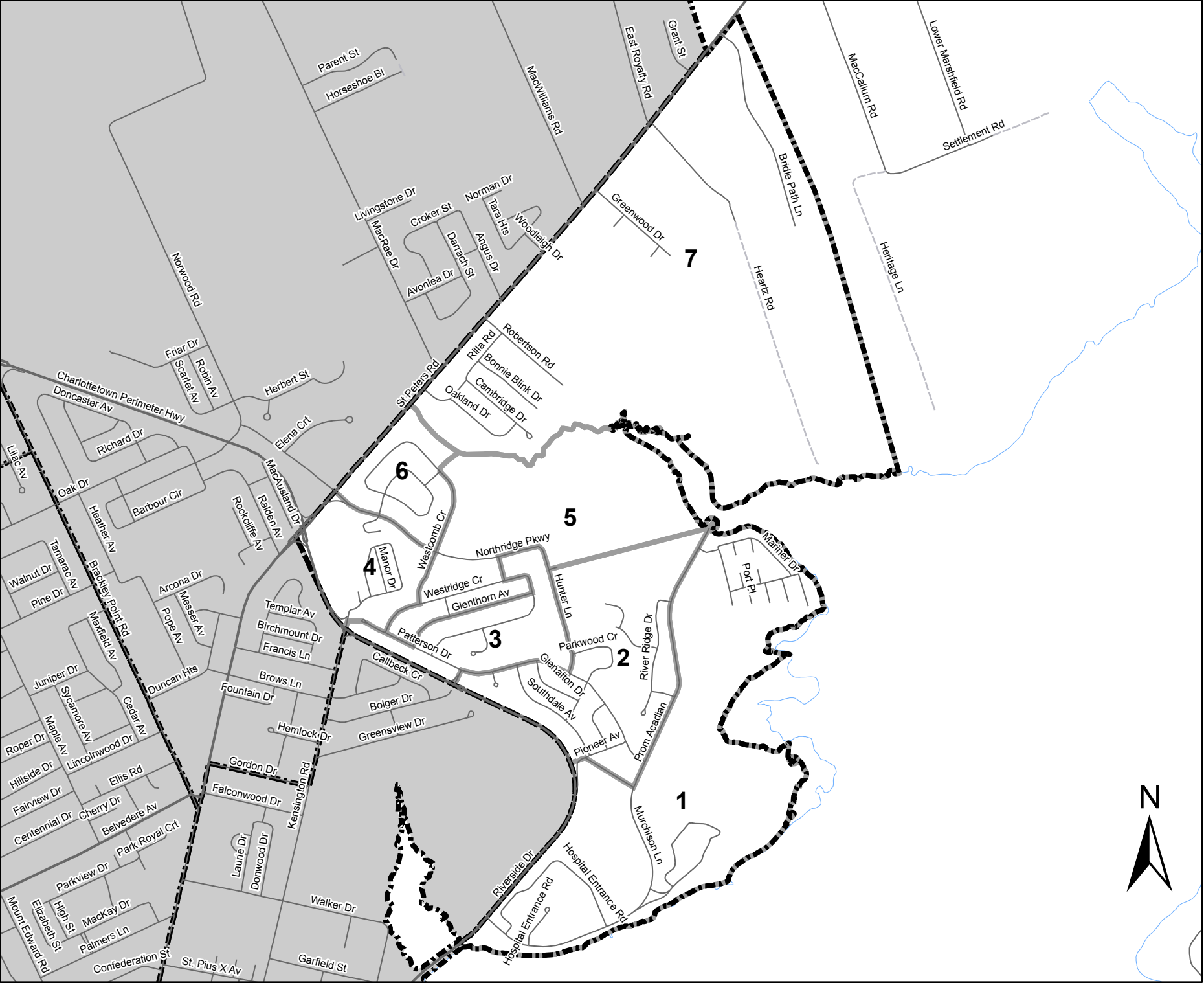
**City of Charlottetown
Electoral Ward
No. 10 Falconwood**

The electoral ward of Falconwood is bounded as follows:

Commencing at the intersection of Riverside Drive and St. Peters Road - Rte - 2; thence northeastwardly along St. Peters Road to the intersection of St. Peters Road and the eastern boundary of the city of Charlottetown (Marshfield); thence southwardly along the city of Charlottetown boundary to the Hillsborough River; thence southwardly and westwardly along the Hillsborough River to the intersection of the Hillsborough River and the Belvedere Golf Course stream; thence westwardly along the stream to Riverside Drive; thence northwardly and westwardly along Riverside Drive to St. Peters Road - Rte 2 or to the point of commencement.

Ward No. 10 Falconwood

- Poll No. 1** Mariner Drive
- Poll No. 2** Parkwood Crescent
- Poll No. 3** Sunrise Crescent
- Poll No. 4** Oak Tree Crescent
- Poll No. 5** Echo Lane
- Poll No. 6** Andrews Court
- Poll No. 7** Hertz Road



CITY OF CHARLOTTETOWN

Ward No. 10 Falconwood

Returning Officer

Ethan Garrett

MAYOR

No.	POLLING DIVISION	NUMBER OF ELECTORS	BALLOTS CAST FOR MAYOR CANDIDATES			
			BROWN PHILIP DUNSTAN	LEE CLIFFORD	MCKENDRICK JANICE	Rejected Ballots
*	Advance		81	90	6	0
1	Mariner Drive	290	28	64	3	0
2	Parkwood Crescent	491	73	138	7	1
3	Sunrise Court	304	43	57	3	0
4	Oak Tree Crescent	285	24	72	4	0
5	Echo Lane	291	39	64	8	0
6	Andrews Court	294	23	49	5	0
7	Heartz Road	340	58	78	5	1
	TOTALS	2,295	369	612	41	2

* Includes the count for the Advance Polls, Mobile Poll, Hospitals and Mail-in Ballots

CITY OF CHARLOTTETOWN

Ward No. 10 Falconwood

Returning Officer

Ethan Garrett

COUNCILLOR

No.	POLLING DIVISION	NUMBER OF ELECTORS	
	Advance		Terry Bernard Elected by Acclamation
1	Mariner Drive	290	
2	Parkwood Crescent	491	
3	Sunrise Court	304	
4	Oak Tree Crescent	285	
5	Echo Lane	291	
6	Andrews Court	294	
7	Heartz Road	340	
	TOTALS	2,295	

MUNICIPAL ELECTION - CITY OF SUMMERSIDE
1 NOVEMBER 2010

MUNICIPALITY:	MAYOR CANDIDATES:	ADDRESSES:
CITY OF SUMMERSIDE	CAMERON, TIMMY STEWART, BASIL* WILLIAMS, ELMER	208 DUKE STREET 211 CORONATION AVENUE 105 CASS AVENUE

WARD NAME:	COUNCILLOR CANDIDATES:	ADDRESSES:
WARD 1 ST. ELEANORS-BAYVIEW	CAMERON, JEANNIE MACDOUGALL, BRUCE*	41 VALLEY STREET 131 RIEHL AVENUE
WARD 2 ST. ELEANORS-SLEMON PARK	CONRAD, JANET COSTA, FRANK* MACLEAN, RALPH STEWART, MAJOR	196 POPE ROAD 144 BURKESHIRE DRIVE 27 RENFORTH STREET 42 REBECCA DRIVE
WARD 3 SUMMERSIDE-NORTH	BRIDGES, VANCE HOLMAN, PETER B.*	225 COMMERCE AVENUE 349 BEAVER STREET
WARD 4 CLIFTON-MARKET	GALLANT, BRENT STEELE, JIM*	379 HAWTHORNE AVENUE 130 ARNETT AVENUE
WARD 5 HILLCREST-PLATTE RIVER	DOWLING, RON* GERRARD, ART MACKAY, GLENN E.	234 COLIN AVENUE 375 POPE ROAD 101 HERON AVENUE
WARD 6 CENTER EAST-DOWNTOWN	MCCOLEMAN, NORMA SULLIVAN, JEFF*	162 BELMONT STREET 38 EUSTANE STREET
WARD 7 GREEN SHORE-THREE OAKS	CHAPPELL, BARRY MUNDY, TINA*	195 BRENNAN AVENUE 61 GAMBLE AVENUE
WARD 8 WILMOT	THOMAS, CORY* <i>ELECTED BY ACCLAMATION</i>	100 MERRIAM DRIVE

* Indicates the candidate(s) elected

MAYOR
CANDIDATES



Timmy Cameron **Basil Stewart** **Elmer Williams**

WARD 1
ST. ELEANORS-BAYVIEW

Returning Officer
Ken Kenny
181 Spring Street
(902) 432-1370

Ward No. 1 Polls
MacWilliams Drive
Darby Drive
Evergreen Village
South Drive



Jeannie Conrad **Bruce MacDougall**

WARD 2
ST. ELEANORS-SLEMON PARK

Returning Officer
Ken Kenny • 181 Spring Street • (902) 432-1370

Ward No. 2 Polls
Maplewood Drive
Lily Crescent
East Drive
Slemon Park



Janet Conrad **Frank Costa** **Ralph MacLean** **Major Stewart**

WARD 3
SUMMERSIDE-NORTH

Returning Officer
Ken Kenny
181 Spring Street
(902) 432-1370

Ward No. 3 Polls
Clark Street
Tower Street
Brophy Street
Raceway Drive



Vance Bridges **Peter Holman**

WARD 4
CLIFTON-MARKET

Returning Officer
Ken Kenny
181 Spring Street
(902) 432-1370

Ward No. 4 Polls
Hawthorne Avenue
Beaver Street
Court Street
Park Street



Brent Gallant **Jim Steele**

WARD 5
HILLCREST-PLATTE RIVER



Ron Dowling **Art Gerrard** **Glenn MacKay**

Ward No. 5 Polls
Arnett Avenue
Boswell Crescent
Grant Drive
Walker Drive

Returning Officer
Ken Kenny
181 Spring Street
(902) 432-1370

WARD 6
MOUNT EDWARD



Norma McColeman **Jeff Sullivan**

Ward No. 6 Polls
Schurman Avenue
Convent Street
Fitzroy Street
Cambridge Street

Returning Officer
Ken Kenny
181 Spring Street
(902) 432-1370

WARD 7
BEACH GROVE

Returning Officer
Ken Kenny
181 Spring Street
(902) 432-1370

Ward No. 7 Polls
Lefurgey Avenue
Rogers Avenue
Marine Avenue
Balcom Drive



Barry Chappell **Tina Mundy**

WARD 8
HIGHFIELD



Cory Thomas
Elected by acclamation

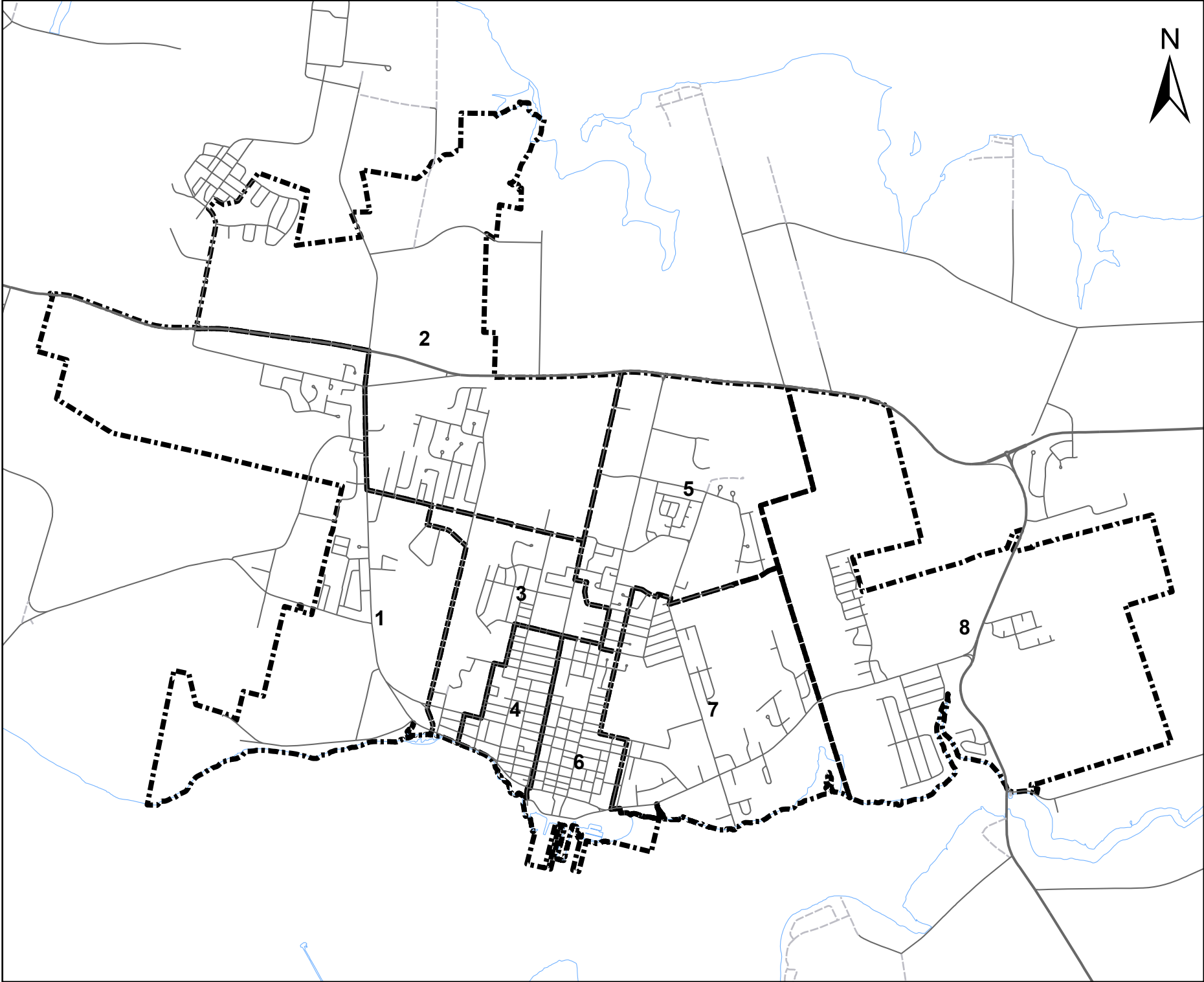


**City of Summerside
Municipal Electoral Wards**

Wards

- 1. St Eleanors-Bayview
- 2. St Eleanors-Slemon Park
- 3. Summerside-North
- 4. Clifton-Market
- 5. Hillcrest-Platte River
- 6. Center East-Downtown
- 7. Greenshore-Three Oaks
- 8. Willmot

Note:
The maps are designed as a general index of the electoral ward divisions and are not intended to be used for measurements or for legal purposes.



CITY OF SUMMERSIDE**MAYOR**

Returning Officer

Ken Kenny

No.	POLLING DIVISION	NUMBER OF ELECTORS	BALLOTS CAST FOR MAYOR CANDIDATES			
			CAMERON TIMMY	STEWART BASIL	WILLIAMS ELMER	Rejected Ballots
1	St. Eleanors-Bayview	1229	162	386	94	1
2	St. Eleanors-Slemon Park	1420	195	455	149	2
3	Summerside-North	1351	192	356	84	3
4	Osborne Crescent	1036	199	376	132	5
5	Clifton-Market	1320	162	405	133	2
6	Center East-Downtown	1251	172	361	121	4
7	Greenshore-Three Oaks	1189	160	466	139	2
8	Wilmot	1215	157	450	116	2
	TOTALS	10,011	1,399	3,255	968	21

Elected

**City of Summerside
Electoral Ward
No. 1 St. Eleanors - Bayview**

The electoral ward of St. Eleanors - Bayview is bounded as follows:

Commencing at the intersection of the shore of the Summerside Harbour at the intersection of the west boundary of the city of Summerside and the east boundary of the Community of Linkletter; thence northwardly, westwardly and northwardly along the boundary of the city of Summerside and the community of Linkletter and the community of Miscouche to the All Weather Highway - Rte 2; thence eastwardly along the All Weather Highway to North Drive; thence southwardly along North Drive and South Drive to Pope Road; thence eastwardly along Pope Road to Mill Crescent; thence southwardly and eastwardly along Mill Crescent to Greenwood Drive; thence southwardly along Greenwood Drive and a southwardly extension of Greenwood Drive to the Summerside Harbour; thence westwardly along the Summerside Harbour to the boundary between the city of Summerside and the community of Linkletter or to the point of commencement.

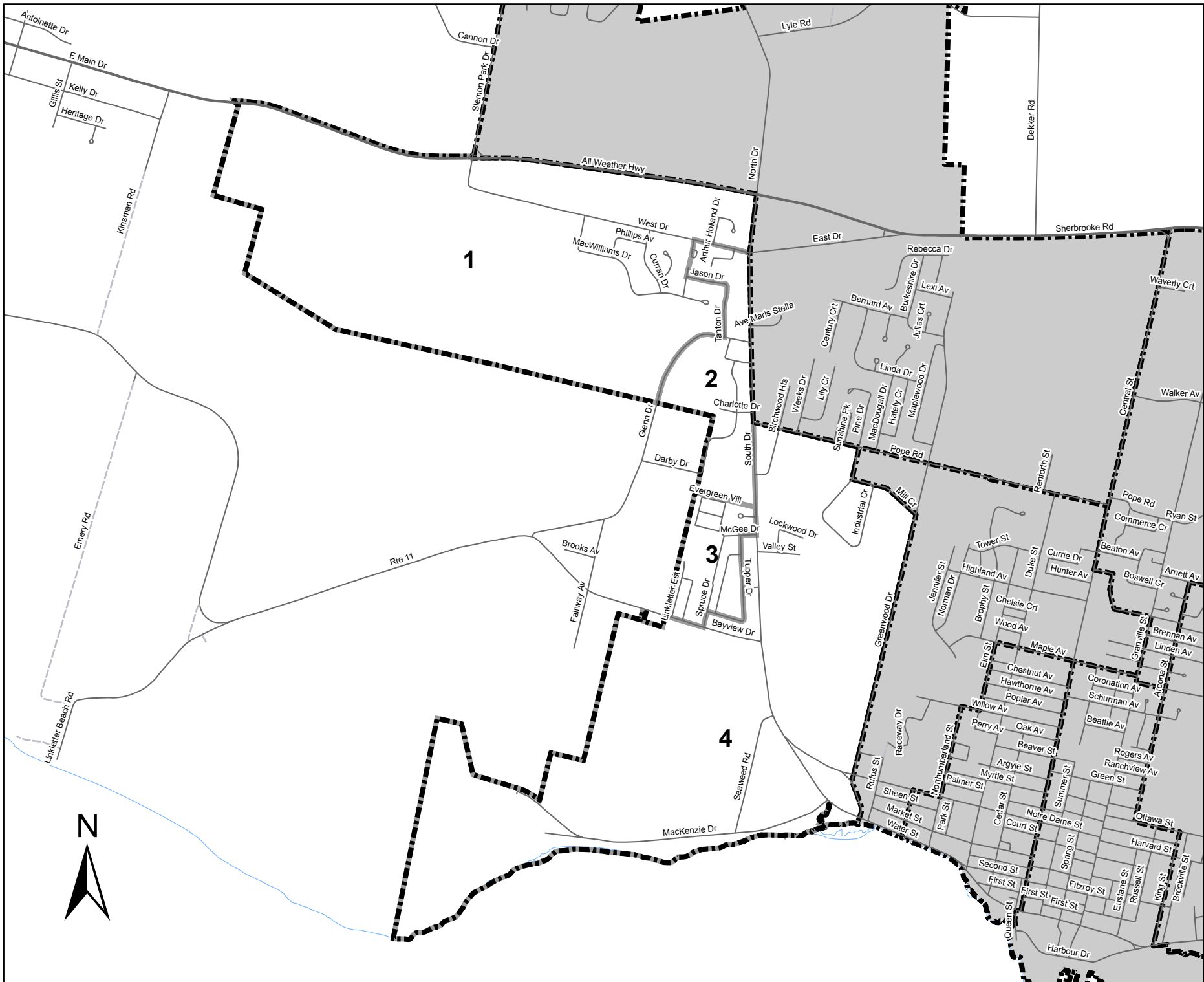
Ward No. 1 St. Eleanors - Bayview

Poll No. 1 MacWilliams Drive

Poll No. 2 Darby Drive

Poll No. 3 Evergreen Village

Poll No. 4 South Drive



CITY OF SUMMERSIDE**Ward No. 1 St. Eleanors - Bayview****MAYOR**

Returning Officer

Ken Kenny

No.	POLLING DIVISION	NUMBER OF ELECTORS	BALLOTS CAST FOR MAYOR CANDIDATES			
			CAMERON TIMMY	STEWART BASIL	WILLIAMS ELMER	Rejected Ballots
	* Advance		37	77	15	0
1	MacWilliams Drive	294	33	108	15	0
2	Darby Drive	252	30	73	18	0
3	Evergreen Village	297	24	39	20	1
4	South Drive	386	38	89	26	0
	TOTALS	1,229	162	386	94	1

* Includes the count for the Advance Polls, Mobile Poll, Hospitals and Mail-in Ballots

CITY OF SUMMERSIDE**Ward No. 1 St. Eleanors - Bayview****COUNCILLOR**

Returning Officer

Ken Kenny

No.	POLLING DIVISION	NUMBER OF ELECTORS	BALLOTS CAST FOR COUNCILLOR CANDIDATES		
			CAMERON JEANNIE	MACDOUGALL BRUCE	Rejected Ballots
	* Advance		31	98	0
1	MacWilliams Drive	294	33	122	1
2	Darby Drive	252	32	87	2
3	Evergreen Village	297	23	60	1
4	South Drive	386	48	104	0
	TOTALS	1,229	167	471	4

Elected

* Includes the count for the Advance Polls, Mobile Poll, Hospitals and Mail-in Ballots

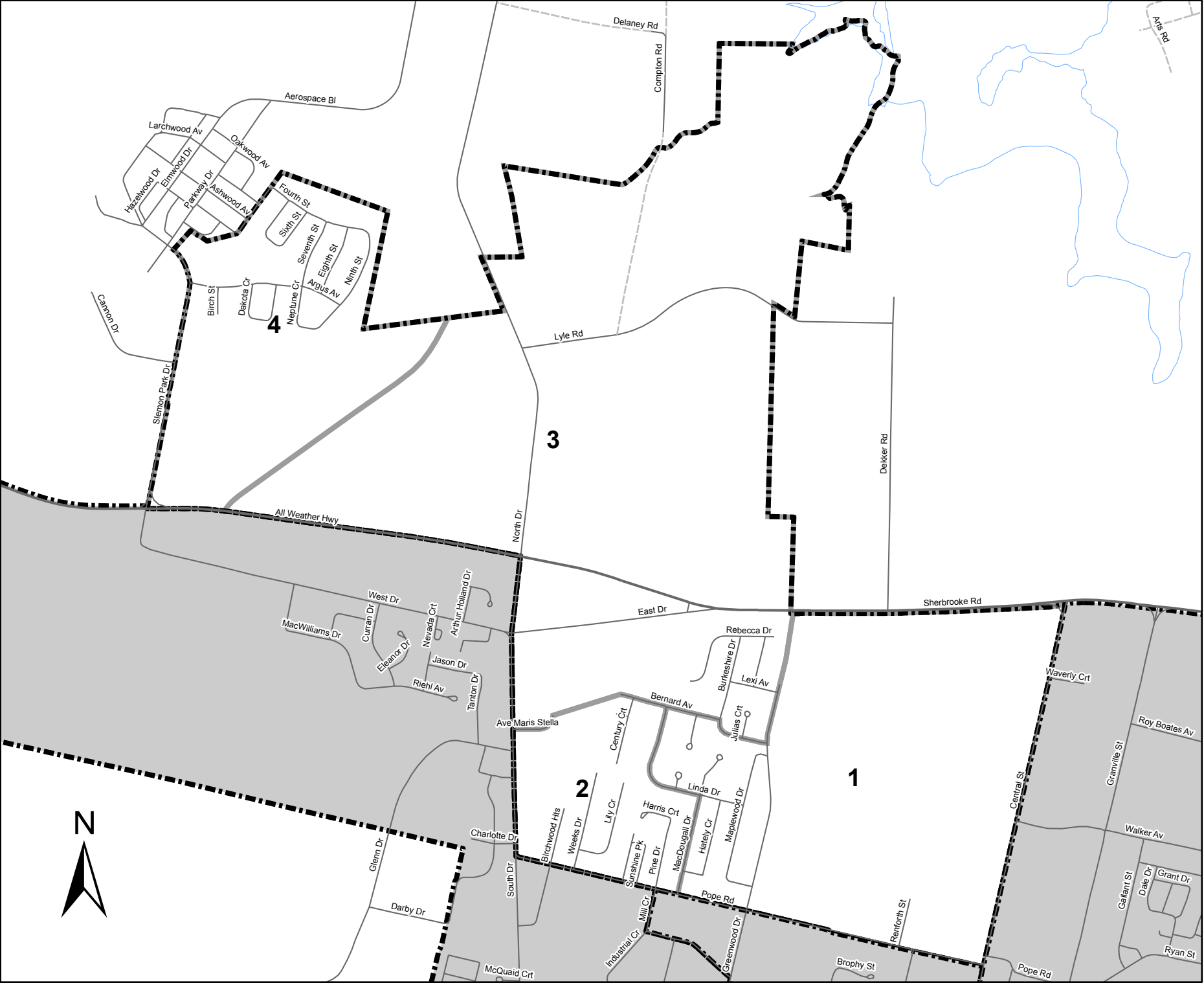
City of Summerside Electoral Ward No. 2 St. Eleanors - Slemon Park

The electoral ward of St. Eleanors - Slemon Park is bounded as follows:

Commencing at the intersection of the All Weather Highway - Rte 2 and the western boundary of the city of Summerside; thence along the city of Summerside boundary extending through Slemon Park, including the residential portion of Slemon Park to the point where the east boundary of the city of Summerside intersects the All Weather Highway - Rte 2 (Sherbrooke); thence eastwardly along the All Weather Highway and the Sherbrooke Road - Rte 2 to Central Street; thence southwardly along Central Street to Pope Road; thence westwardly along Pope Road to South Drive; thence northwardly along South Drive and North Drive to the All Weather Highway - Rte 2; thence westwardly along the All Weather Highway to the westwardly boundary of the city Summerside or to the point of commencement.

Ward No. 2 St. Eleanors - Slemon Park

- Poll No. 1** Maplewood Drive
- Poll No. 2** Lily Crescent
- Poll No. 3** East Drive
- Poll No. 4** Slemon Park



CITY OF SUMMERSIDE

Ward No. 2 St. Eleanors - Slemon Park

MAYOR

Returning Officer

Ken Kenny

No.	POLLING DIVISION	NUMBER OF ELECTORS	BALLOTS CAST FOR MAYOR CANDIDATES			
			CAMERON TIMMY	STEWART BASIL	WILLIAMS ELMER	Rejected Ballots
	* Advance		37	95	42	1
1	Maplewood Drive	334	28	102	30	0
2	Lily Crescent	357	37	97	29	1
3	East Drive	361	44	111	35	0
4	Slemon Park	368	49	50	13	0
	TOTALS	1,420	195	455	149	2

* Includes the count for the Advance Polls, Mobile Poll, Hospitals and Mail-in Ballots

CITY OF SUMMERSIDE

Ward No. 2 St. Eleanors - Slemon Park

COUNCILLOR

Returning Officer

Ken Kenny

No.	POLLING DIVISION	NUMBER OF ELECTORS	BALLOTS CAST FOR COUNCILLOR CANDIDATES				Rejected Ballots
			CONRAD JANET	COSTA FRANK	MACLEAN RALPH	STEWART MAJOR	
	* Advance		15	67	47	45	1
1	Maplewood Drive	334	20	82	25	32	1
2	Lily Crescent	357	14	68	43	39	1
3	East Drive	361	22	84	29	54	1
4	Slemon Park	368	29	26	28	28	1
	TOTALS	1,420	100	327	172	198	5

Elected

* Includes the count for the Advance Polls, Mobile Poll, Hospitals and Mail-in Ballots

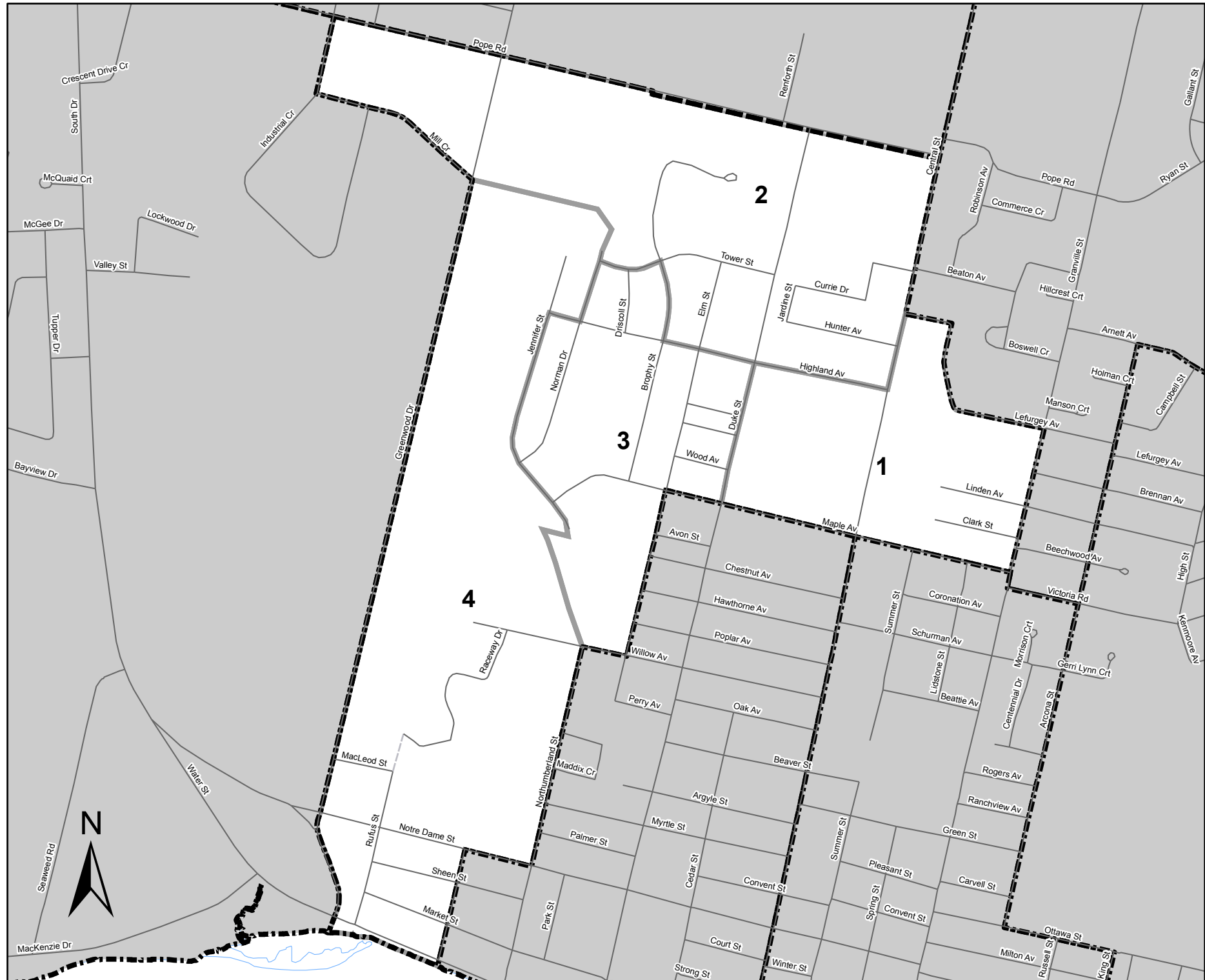
City of Summerside Electoral Ward No. 3 Summerside - North

The electoral ward of Summerside - North is bounded as follows:

Commencing at the intersection of the Pope Road and Mill Crescent; thence eastwardly along Pope Road to Central Street; thence southwardly along Central Street to LeFurgey Avenue; thence eastwardly along Lefurgey Avenue to Granville Street; thence southwardly along Granville Street to Maple Avenue; thence westwardly along Maple Avenue to Elm Street; thence southwardly along Elm Street to Willow Avenue; thence westwardly along Willow Avenue to Northumberland Street; thence southwardly along Northumberland Street to Notre Dame Street; thence westwardly along Notre Dame Street to St. Lawrence Street; thence southwardly along St. Lawrence Street and a southwardly extension of St. Lawrence Street to the Summerside Harbour; thence westwardly along the Summerside Harbour to a southwardly extension of Greenwood Drive; thence northwardly along the southwardly extension of Greenwood Drive and Greenwood Drive to Mill Crescent; thence westwardly and northwardly along Mill Crescent to the Pope Road or to the point of commencement.

Ward No. 3 Summerside - North

- Poll No. 1 Clark Street
- Poll No. 2 Tower Street
- Poll No. 3 Brophy Street
- Poll No. 4 Raceway Drive



CITY OF SUMMERSIDE**Ward No. 3 Summerside - North**

Returning Officer
Ken Kenny

MAYOR

No.	POLLING DIVISION	NUMBER OF ELECTORS	BALLOTS CAST FOR MAYOR CANDIDATES			
			CAMERON TIMMY	STEWART BASIL	WILLIAMS ELMER	Rejected Ballots
	* Advance		51	96	31	2
1	Clark Street	255	35	77	16	1
2	Tower Street	416	37	61	21	0
3	Brophy Street	437	37	70	10	0
4	Raceway Drive	243	32	52	6	0
	TOTALS	1,351	192	356	84	3

* Includes the count for the Advance Polls, Mobile Poll, Hospitals and Mail-in Ballots

CITY OF SUMMERSIDE**Ward No. 3 Summerside - North**

Returning Officer
Ken Kenny

COUNCILLOR

No.	POLLING DIVISION	NUMBER OF ELECTORS	BALLOTS CAST FOR COUNCILLOR CANDIDATES		
			BRIDGES VANCE	HOLMAN PETER B.	Rejected Ballots
	* Advance		81	98	1
1	Clark Street	255	62	65	2
2	Tower Street	416	50	69	0
3	Brophy Street	437	58	58	1
4	Raceway Drive	243	54	36	0
	TOTALS	1,351	305	326	4

Elected

* Includes the count for the Advance Polls, Mobile Poll, Hospitals and Mail-in Ballots

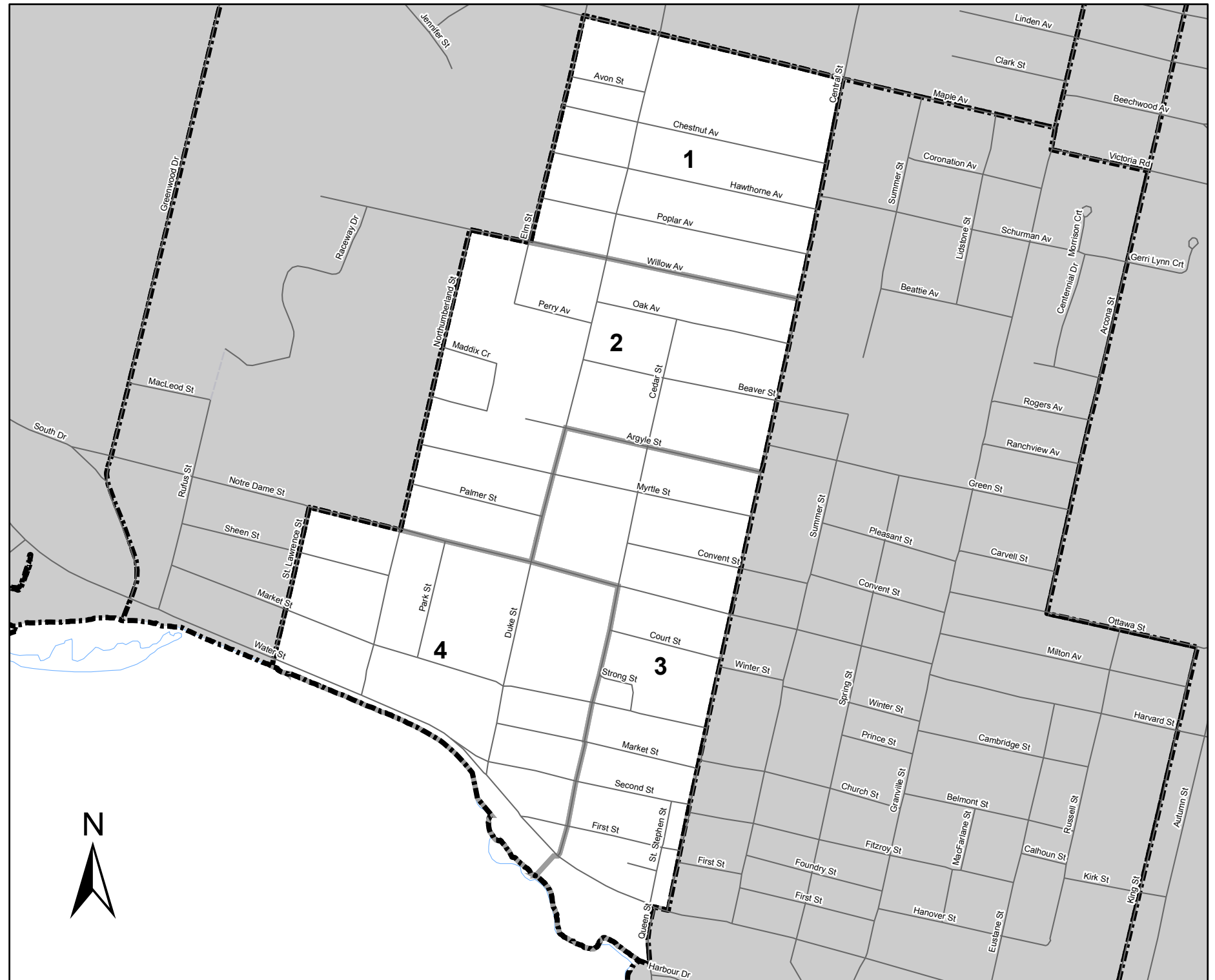
City of Summerside Electoral Ward No. 4 Clifton - Market

The electoral ward of Clifton - Market is bounded as follows:

Commencing at the intersection of the Elm Street and Maple Avenue; thence eastwardly along Maple Avenue to Central Street; thence southwardly along Central Street to Water Street; thence westwardly along Water Street to Queen Street; thence southwardly along Queen Street and a southwardly extension of Queen Street to the Summerside Harbour; thence westwardly along the Summerside Harbour to a southwardly extension of St. Lawrence Street; thence northwardly along the southwardly extension of St. Lawrence Street and St. Lawrence Street to Notre Dame Street; thence eastwardly along Notre Dame Street to Northumberland Street; thence northwardly along Northumberland Street to Willow Avenue; thence eastwardly along Willow Avenue to Elm Street; thence northwardly along Elm Street to Maple Avenue or to the point of commencement

Ward No. 4 Clifton - Market

Poll No. 1 Hawthorne Avenue
Poll No. 2 Beaver Street
Poll No. 3 Court Street
Poll No. 4 Park Street



CITY OF SUMMERSIDE

Ward No. 4 Clifton - Market

Returning Officer
Ken Kenny

MAYOR

No.	POLLING DIVISION	NUMBER OF ELECTORS	BALLOTS CAST FOR MAYOR CANDIDATES			
			CAMERON TIMMY	STEWART BASIL	WILLIAMS ELMER	Rejected Ballots
	* Advance		53	71	39	2
1	Hawthorne Avenue	302	53	84	20	0
2	Beaver Street	277	33	71	26	1
3	Court Street	211	23	59	30	0
4	Park Street	246	37	91	17	2
	TOTALS	1,036	199	376	132	5

* Includes the count for the Advance Polls, Mobile Poll, Hospitals and Mail-in Ballots

CITY OF SUMMERSIDE

Ward No. 4 Clifton - Market

Returning Officer
Ken Kenny

COUNCILLOR

No.	POLLING DIVISION	NUMBER OF ELECTORS	BALLOTS CAST FOR COUNCILLOR CANDIDATES		
			GALLANT BRENT	STEELE JIM	Rejected Ballots
	* Advance		70	93	2
1	Hawthorne Avenue	302	79	75	0
2	Beaver Street	277	66	64	1
3	Court Street	211	46	66	0
4	Park Street	246	84	62	1
	TOTALS	1,036	345	360	4

Elected

* Includes the count for the Advance Polls, Mobile Poll, Hospitals and Mail-in Ballots

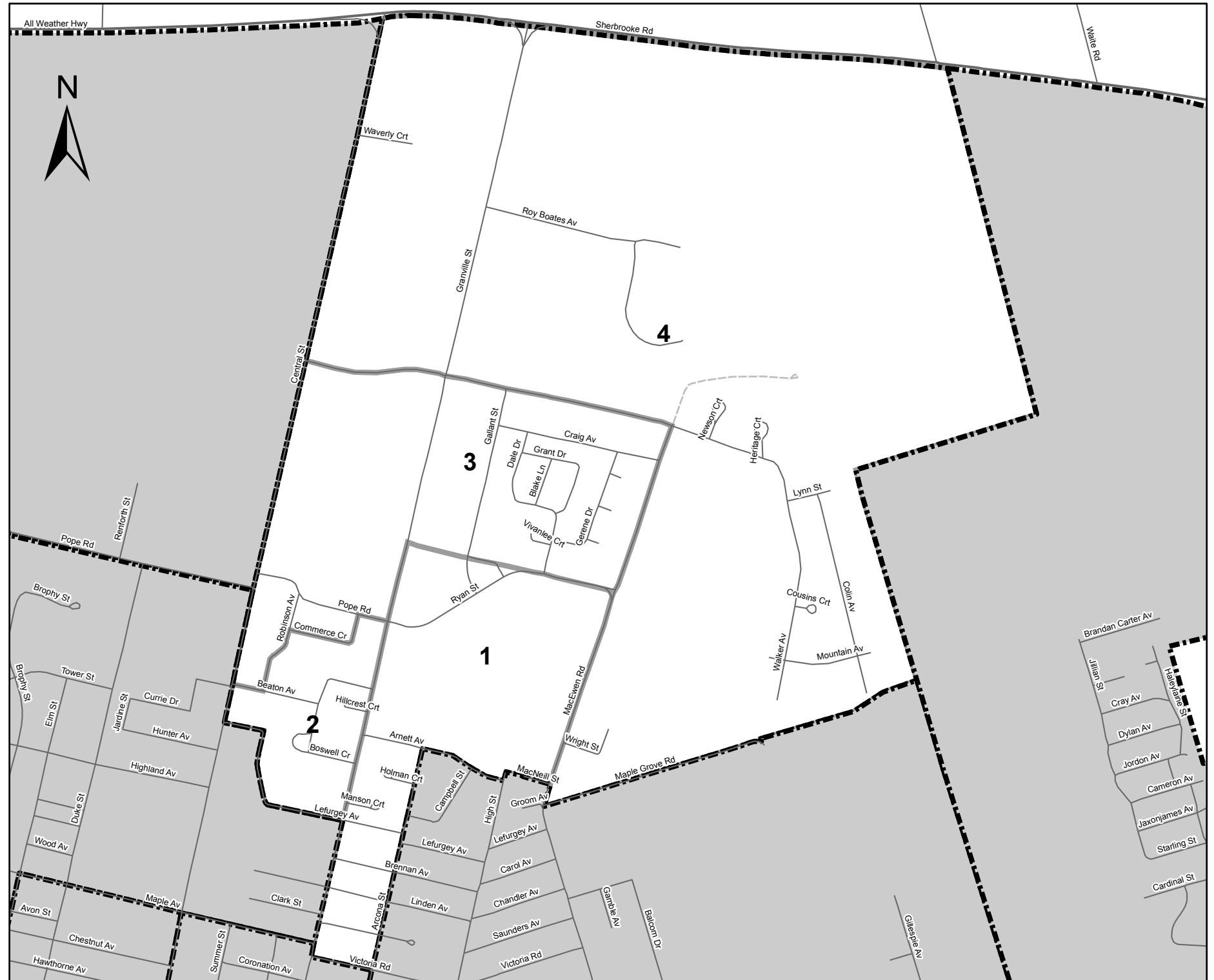
**City of Summerside
Electoral Ward
No. 5 Hillcrest - Platte River**

The electoral ward of Hillcrest - Platte River is bounded as follows:

Commencing at the intersection of the Central Street and the All Weather Highway - Rte 2; thence eastwardly along the All Weather Highway and Sherbrooke Road to the township lot 17 and township lot 19 line; thence southwardly following the township lot line to an eastwardly extension of Maple Grove Road; thence westwardly along the eastwardly extension of Maple Grove Road and the Maple Grove Road to MacEwen Road; thence northwardly along the MacEwen Road to McNeill Street; thence westwardly along McNeill Street and continuing westwardly along the north boundary of 389-393 High Street to High Street; thence southwardly along High Street to Arnett Avenue; thence westwardly along Arnett Avenue to Arcona Street; thence southwardly along Arcona Street to Victoria Road; thence westwardly along Victoria Road to Granville Street; thence northwardly along Granville Street to Lefurgey Avenue; thence westwardly along Lefurgey Avenue to Central Street; thence northwardly along Central Street to the All Weather Highway - Rte 2 or to the point of commencement.

Ward No. 5 Hillcrest - Platte River

Poll No. 1 Arnett Avenue
Poll No. 2 Boswell Crescent
Poll No. 3 Grant Drive
Poll No. 4 Walker Avenue



CITY OF SUMMERSIDE**Ward No. 5 Hillcrest - Platte River****MAYOR**

Returning Officer

Ken Kenny

No.	POLLING DIVISION	NUMBER OF ELECTORS	BALLOTS CAST FOR MAYOR CANDIDATES			
			CAMERON TIMMY	STEWART BASIL	WILLIAMS ELMER	Rejected Ballots
	* Advance		25	83	43	0
1	Arnett Avenue	314	21	73	7	0
2	Boswell Crescent	289	48	55	17	0
3	Grant Drive	331	32	74	26	1
4	Walker Drive	386	36	120	40	1
	TOTALS	1,320	162	405	133	2

* Includes the count for the Advance Polls, Mobile Poll, Hospitals and Mail-in Ballots

CITY OF SUMMERSIDE**Ward No. 5 Hillcrest - Platte River****COUNCILLOR**

Returning Officer

Ken Kenny

No.	POLLING DIVISION	NUMBER OF ELECTORS	BALLOTS CAST FOR COUNCILLOR CANDIDATES			
			DOWLING RON	GERRARD ART	MACKAY GLENN E.	Rejected Ballots
	* Advance		73	34	44	0
1	Arnett Avenue	314	47	19	34	0
2	Boswell Crescent	289	52	30	37	0
3	Grant Drive	331	56	26	49	2
4	Walker Drive	386	114	28	51	4
	TOTALS	1,320	342	137	215	6

Elected

* Includes the count for the Advance Polls, Mobile Poll, Hospitals and Mail-in Ballots

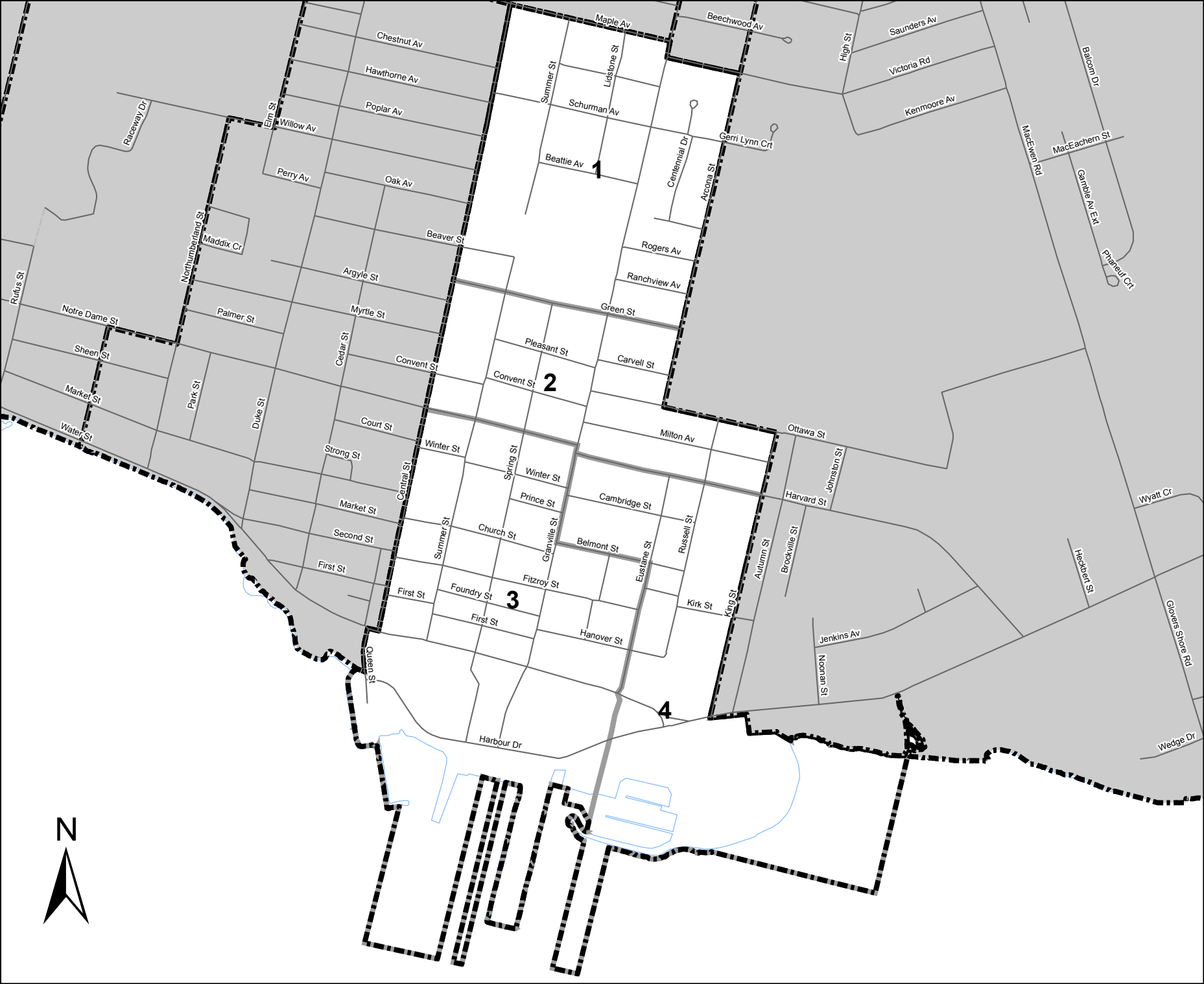
**City of Summerside
Electoral Ward
No. 6 Center East - Downtown**

The electoral ward of Center East -Downtown is bounded as follows:

Commencing at the intersection of Central Street and Maple Avenue; thence eastwardly along Maple Avenue to Granville Street; thence southwardly along Granville Street to Victoria Road; thence eastwardly along Victoria Road to Arcona Street; thence southwardly along Arcona Street to Ottawa Street; thence eastwardly along Ottawa Street to King Street; thence southwardly along King Street and a southwardly extension of King Street to the Summerside Harbour; thence westwardly along the Summerside Harbour to a southwardly extension of Queen Street; thence northwardly along Queen Street to Water Street; thence eastwardly along Water Street to Central Street; thence northwardly along Central Street to Maple Avenue or to the point of commencement

Ward No. 6 Center East - Downtown

- Poll No. 1** Schurman Avenue
- Poll No. 2** Convent Street
- Poll No. 3** Fitzroy Street
- Poll No. 4** Cambridge Street



CITY OF SUMMERSIDE**Ward No. 6 Center East - Downtown****MAYOR**

Returning Officer
Ken Kenny

No.	POLLING DIVISION	NUMBER OF ELECTORS	BALLOTS CAST FOR MAYOR CANDIDATES			
			CAMERON TIMMY	STEWART BASIL	WILLIAMS ELMER	Rejected Ballots
	* Advance		45	87	36	2
1	Schurman Avenue	366	13	73	26	0
2	Convent Street	389	49	85	32	0
3	Fitzroy Street	283	33	53	14	1
4	Cambridge Street	213	32	63	13	1
	TOTALS	1,251	172	361	121	4

* Includes the count for the Advance Polls, Mobile Poll, Hospitals and Mail-in Ballots

CITY OF SUMMERSIDE**Ward No. 6 Center East - Downtown****COUNCILLOR**

Returning Officer
Ken Kenny

No.	POLLING DIVISION	NUMBER OF ELECTORS	BALLOTS CAST FOR COUNCILLOR CANDIDATES		
			MCCOLEMAN NORMA	SULLIVAN JEFF	Rejected Ballots
	* Advance		83	86	1
1	Schurman Avenue	366	50	60	0
2	Convent Street	389	70	95	2
3	Fitzroy Street	283	50	51	0
4	Cambridge Street	213	60	49	0
	TOTALS	1,251	313	341	3

Elected

* Includes the count for the Advance Polls, Mobile Poll, Hospitals and Mail-in Ballots

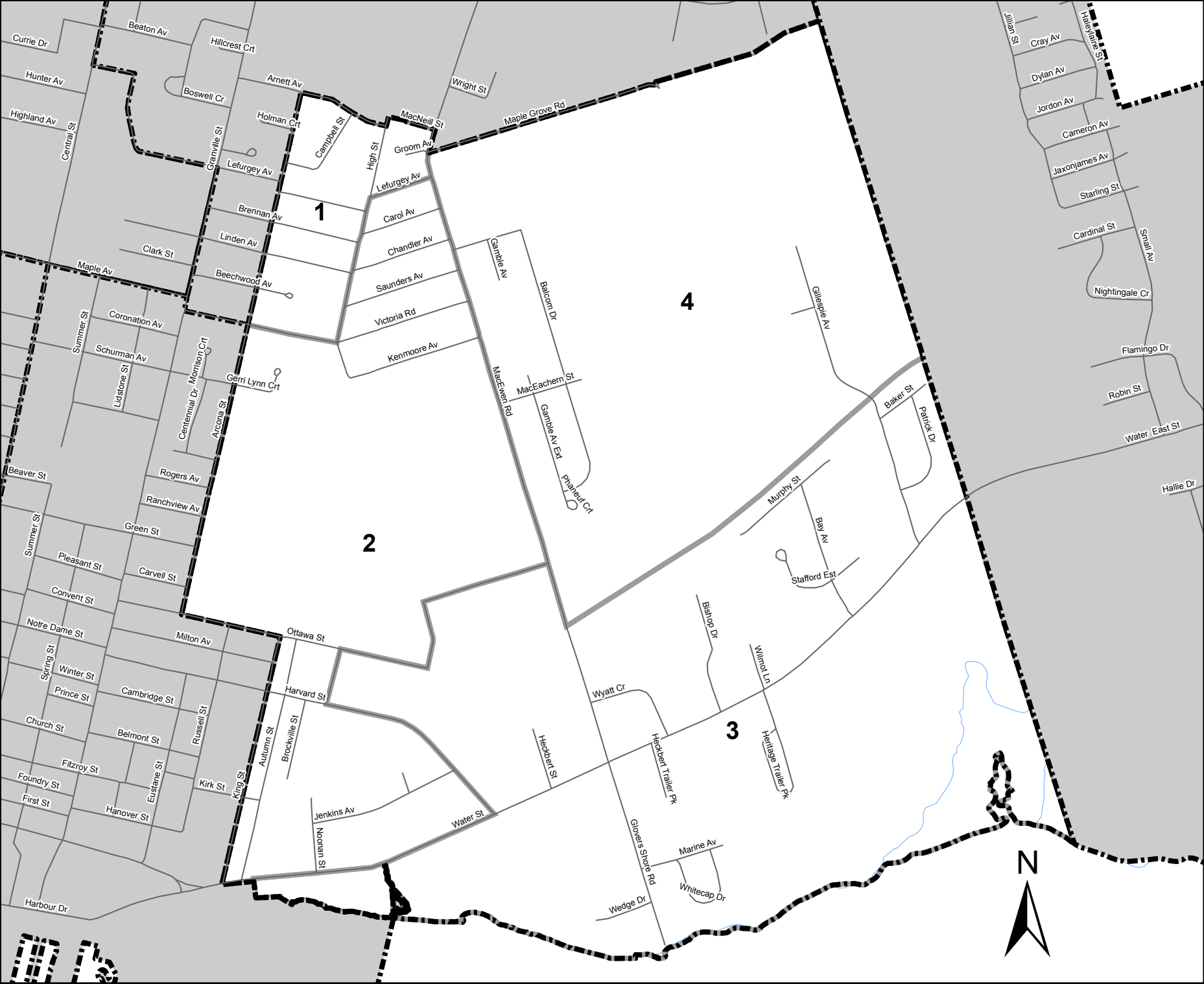
**City of Summerside
Electoral Ward
No. 7 Green Shore - Three Oaks**

The electoral ward of Green Shore - Three Oaks is bounded as follows:

Commencing at the intersection of the Arcona Street and Arnett Avenue; thence eastwardly along Arnett Avenue to High Street; thence northwardly along High Street to the north boundary of 389-393 High Street; thence eastwardly along the north boundary of 389-393 High Street to McNeill Street; thence continuing eastwardly along McNeill Street to MacEwen Road; thence southwardly along MacEwen Road to Maple Grove Road; thence eastwardly along Maple Grove Road and an eastwardly extension of Maple Grove Road to the township lot 17 and township lot 19 line; thence southwardly along the township lot 17 and township lot 19 line to the Summerside Harbour; thence westwardly along the Summerside harbour to a southwardly extension of King Street; thence northwardly along the southwardly extension of King Street and King Street to Ottawa Street; thence westwardly along Ottawa Street to Arcona Street; thence northwardly along Arcona Street to Arnett Avenue or to the point of commencement

Ward No. 7 Green Shore - Three Oaks

- Poll No. 1 LeFurgey Avenue**
- Poll No. 2 Rogers Avenue**
- Poll No. 3 Marine Avenue**
- Poll No. 4 Balcom Drive**



CITY OF SUMMERSIDE**Ward No. 7 Greenshore - Three Oaks****MAYOR**

Returning Officer

Ken Kenny

No.	POLLING DIVISION	NUMBER OF ELECTORS	BALLOTS CAST FOR MAYOR CANDIDATES			
			CAMERON TIMMY	STEWART BASIL	WILLIAMS ELMER	Rejected Ballots
	* Advance		51	105	48	1
1	Lefurgey Avenue	244	30	76	17	0
2	Rogers Lane	251	25	84	8	1
3	Marine Avenue	456	35	134	39	0
4	Balcom Drive	238	19	67	27	0
	TOTALS	1,189	160	466	139	2

* Includes the count for the Advance Polls, Mobile Poll, Hospitals and Mail-in Ballots

CITY OF SUMMERSIDE**Ward No. 7 Greenshore - Three Oaks****COUNCILLOR**

Returning Officer

Ken Kenny

No.	POLLING DIVISION	NUMBER OF ELECTORS	BALLOTS CAST FOR COUNCILLOR CANDIDATES		
			CHAPPELL BARRY	MUNDY TINA	Rejected Ballots
	* Advance		66	139	0
1	Lefurgey Avenue	244	47	76	0
2	Rogers Lane	251	43	75	0
3	Marine Avenue	456	82	125	1
4	Balcom Drive	238	12	101	0
	TOTALS	1,189	250	516	1

Elected

* Includes the count for the Advance Polls, Mobile Poll, Hospitals and Mail-in Ballots

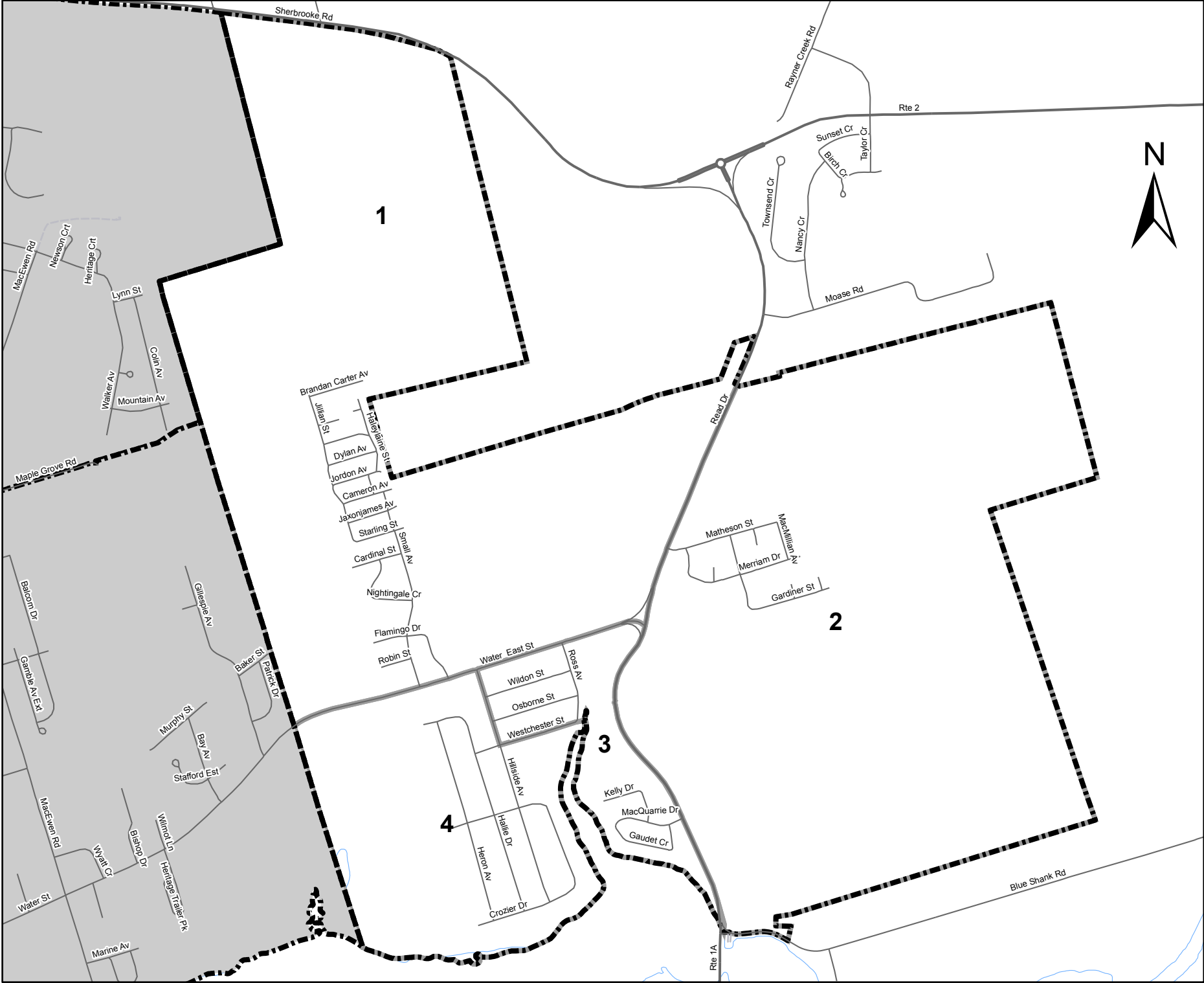
City of Summerside Electoral Ward No. 8 Wilmot

The electoral ward of Wilmot is bounded as follows:

Commencing at the intersection of the Sherbrooke Road - Rte 2 and the township lot 17 and township lot 19 line; thence eastwardly along the All Weather Highway to the east boundary of the city of Summerside; thence following the city of Summerside east boundary to the intersection of the city of Summerside boundary and the Blue Shank Road - Rte 107; thence westwardly along the city of Summerside boundary and the Blue Shank Road and crossing Read Drive to the Summerside harbour; thence continuing westwardly along the Summerside Harbour to the intersection with the township lot 17 and township lot 19 line; thence northwardly along the township lot 17 and township lot 19 line to the Sherbrooke Road or to the point of commencement

Ward No. 8 Wilmot

- Poll No. 1 Small Avenue
- Poll No. 2 Merriam Drive
- Poll No. 3 Osborne Street
- Poll No. 4 Hallie Drive



CITY OF SUMMERSIDE

Ward No. 8 Wilmot

Returning Officer

Ken Kenny

MAYOR

No.	POLLING DIVISION	NUMBER OF ELECTORS	BALLOTS CAST FOR MAYOR CANDIDATES			
			CAMERON TIMMY	STEWART BASIL	WILLIAMS ELMER	Rejected Ballots
	* Advance		19	77	33	0
1	Small Avenue	379	46	92	18	1
2	Merriam Drive	223	22	73	20	0
3	Osborne Crescent	217	29	57	11	0
4	Hallie Drive	396	41	151	34	1
	TOTALS	1,215	157	450	116	2

* Includes the count for the Advance Polls, Mobile Poll, Hospitals and Mail-in Ballots

CITY OF SUMMERSIDE

Ward No. 8 Wilmot

Returning Officer

Ken Kenny

COUNCILLOR

No.	POLLING DIVISION	NUMBER OF ELECTORS	Cory Thomas Elected by Acclamation
	Advance		
1	Small Avenue	379	
2	Merriam Drive	223	
3	Osborne Crescent	217	
4	Hallie Drive	396	
	TOTALS	1,215	

MUNICIPAL ELECTION - TOWN OF STRATFORD
1 NOVEMBER 2010

MUNICIPALITY:	MAYOR CANDIDATES:	ADDRESSES:
TOWN OF STRATFORD	DUNPHY, DAVID* MCMILLAN, SANDY	187 MASON ROAD 68 KEPPOCH ROAD

WARDS:	COUNCILLOR CANDIDATES:	ADDRESSES:
WARD 1 KELLYS COVE	GALLANT, EMILE* MACDONALD, STEVE* <i>ELECTED BY ACCLAMATION</i>	22 AYLWARD DRIVE 47 EAST RIVER DRIVE
WARD 2 STEWART COVE	CAMERON, DON GODIN, ERIC GRIFFIN, DIANE* MACLEAN, KEITH OGDEN, STEVE*	28 LANGLEY ROAD 13 CREEKSIDE DRIVE 52 EAST RIVER DRIVE 46 HATHEWAY DRIVE 5 MACLAUCHLAN DRIVE
WARD 3 TEA HILL	CLOW, GARY* COOPER, RANDY* ROSS, PATRICK	160 PROSPECT DRIVE 74 LANTZ DRIVE 6 MACPHERSON AVENUE

* Indicates the candidate(s) elected

**MAYOR
CANDIDATES**



**Sandy
McMillan**



**David
Dunphy**

**WARD 1
KELLYS COVE**

Elected by
acclamation



**Steve
MacDonald**



**Emile
Gallant**

**WARD 2
STEWART COVE**

Ward No. 2 Polls
Glencove Drive
Rosebank Road
Spruce Lane
Bonavista Avenue
Woodlane Drive



**Don
Cameron**



**Eric
Godin**



**Diane
Griffin**

**WARD 3
TEA HILL**

Ward No. 3 Polls
Mason Road
MacIntosh Drive
Johnson Drive
Kennedy Road
MacPherson Avenue



**Gary
Clow**



**Keith
Maclean**



**Steve
Ogden**



**Randy
Cooper**



**Patrick
Ross**



Returning Officer

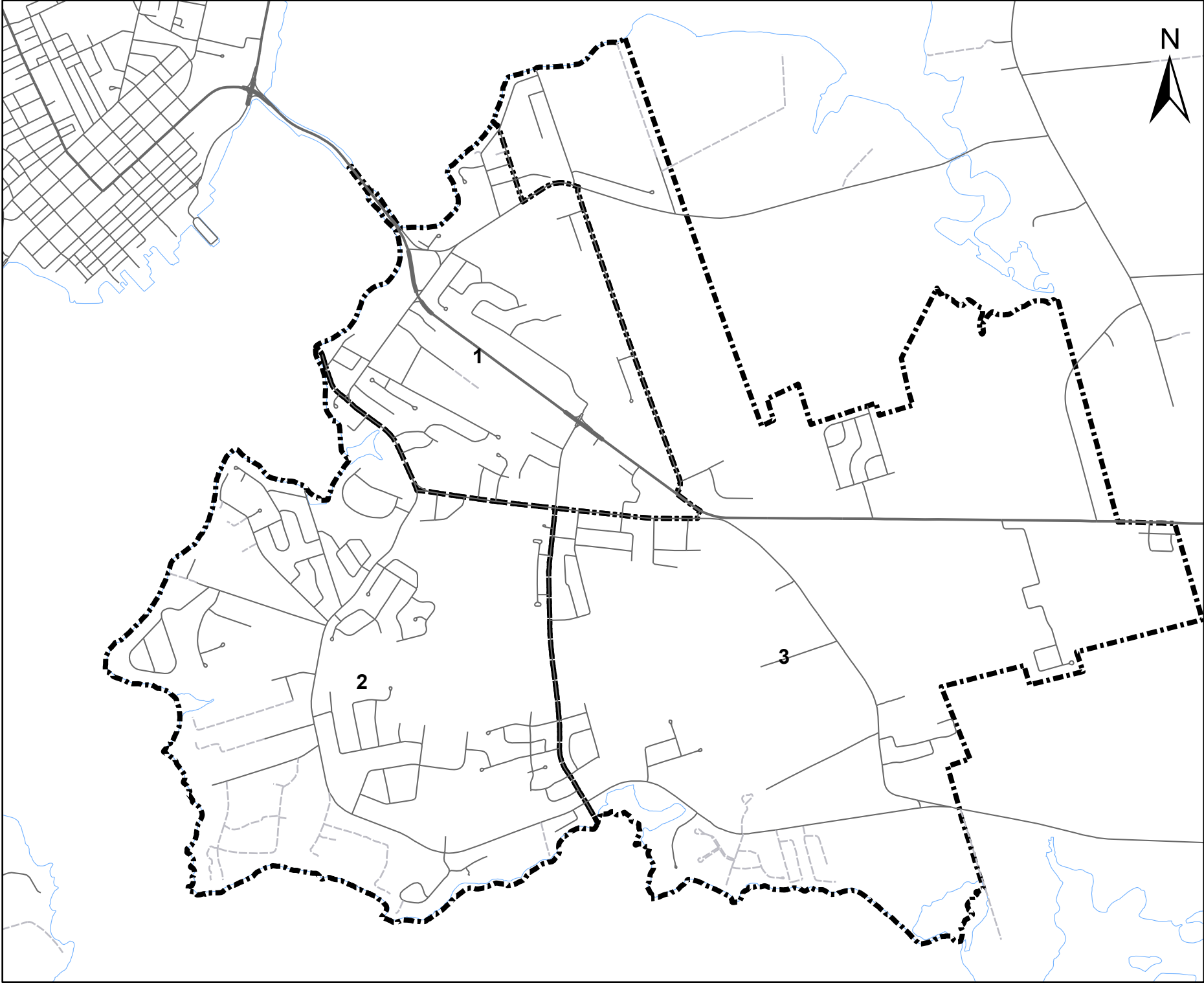
Alma M. Birt
Town Hall, 234 Shakespeare Dr., Stratford, C1B 2V8
Stratford, PE
(902) 569-4237

**Town of Stratford
Municipal Electoral Wards**

Wards

- 1 Kellys Cove
- 2 Stewart Cove
- 3 Tea Hill

Note:
The maps are designed as a general index of the electoral
ward divisions and are not intended to be used for
measurements or for legal purposes.



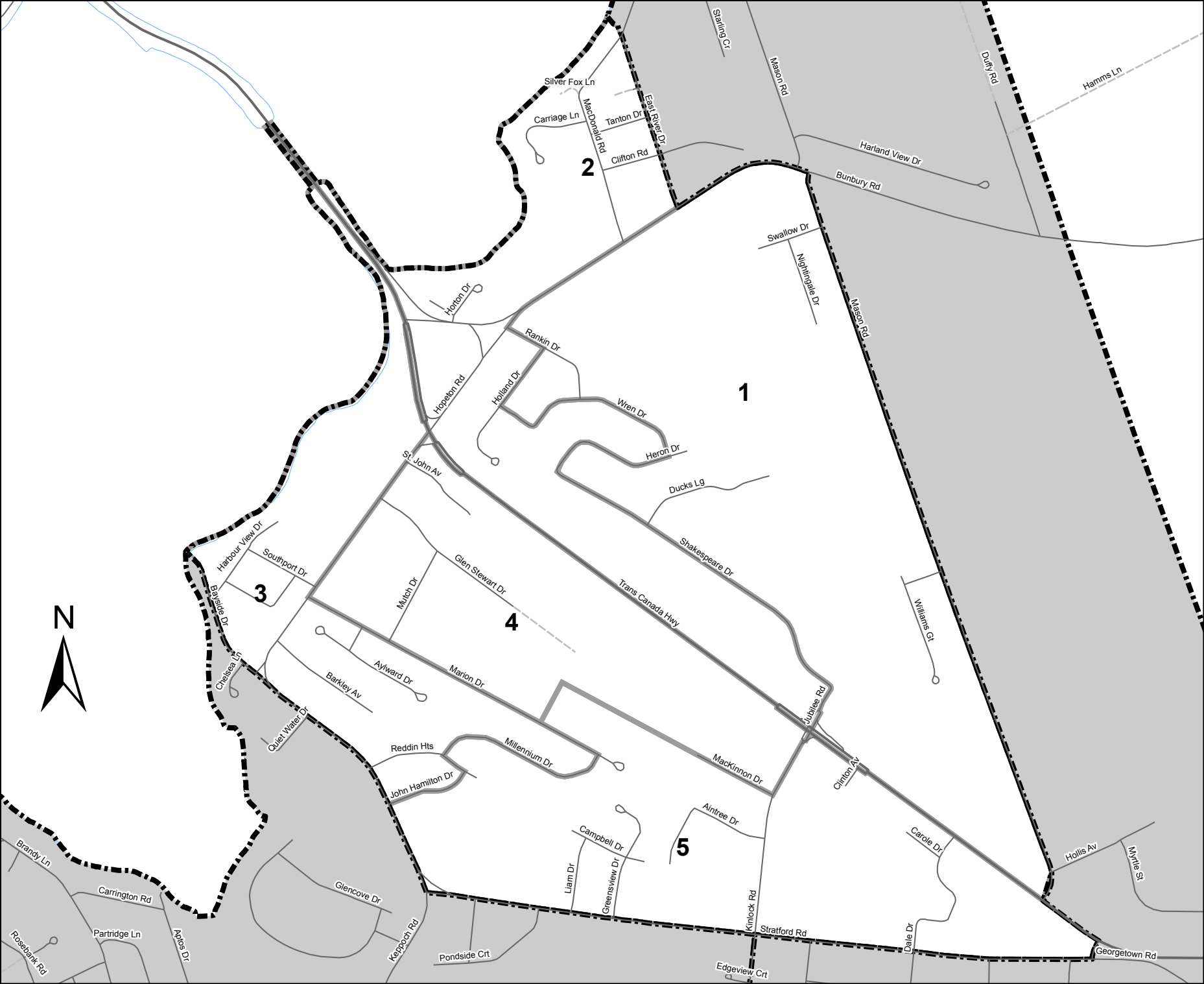
**Town of Stratford
Electoral Ward
No. 1 Kellys Cove**

The electoral ward description of Kellys Cove:

Commencing at the intersection of the northwest corner of 58 East River Drive and the Hillsborough River; thence southwardly along the western boundary of 58 East River Drive to East River Drive and continuing southwardly along said drive to the Bunbury Road; thence eastwardly along said road to the Mason Road; thence southwardly along said road to the Trans Canada Highway; thence eastwardly along said highway to the junction of the Georgetown and Stratford roads; thence westwardly and northwardly along Stratford Road to Bayside Drive; thence northward along said road and the boundary between 21 Bayside Drive and 24 Bayside Drive to Ferry Point on the Charlottetown Harbour; thence northeastwardly along the said harbour and the Hillsborough River to the intersection of the western boundary of 58 East River Drive and the Hillsborough River or to the point of commencement.

Ward No. 1 Kellys Cove

- Poll No. 1** Shakespeare Drive
- Poll No. 2** Horton Drive
- Poll No. 3** Aylward Drive
- Poll No. 4** Glen Stewart Drive
- Poll No. 5** Antree Drive



TOWN OF STRATFORD**MAYOR**

Returning Officer

Alma Birt

No.	POLLING DIVISION	NUMBER OF ELECTORS	BALLOTS CAST FOR MAYOR CANDIDATES		
			DUNPHY DAVID	MCMILLAN SANDY	Rejected Ballots
1	Kellys Cove	1684	609	234	4
2	Stewart Cove	2081	775	371	8
3	Tea Hill	1704	699	225	2
	TOTALS	5,469	2,083	830	14

Elected

TOWN OF STRATFORD

Ward No. 1 Kellys Cove

MAYOR

Returning Officer

Alma Birt

No.	POLLING DIVISION	NUMBER OF ELECTORS	BALLOTS CAST FOR MAYOR CANDIDATES		
			DUNPHY DAVID	MCMILLAN SANDY	Rejected Ballots
	* Advance		226	92	2
1	Shakespeare Drive	344	90	16	0
2	Horton Drive	375	91	28	1
3	Aylward Drive	338	77	46	0
4	Glen Stewart Drive	289	52	17	1
5	Antree Drive	338	73	35	0
	TOTALS	1,684	609	234	4

* Includes the count for the Advance Polls, Mobile Poll, Hospitals and Mail-in Ballots

Ward No. 1 Kellys Cove

COUNCILLOR

Returning Officer

Alma Birt

No.	POLLING DIVISION	NUMBER OF ELECTORS	Emile Gallant Elected by Acclamation Steve MacDonald Elected by Acclamation
	Advance		
1	Shakespeare Drive	344	
2	Horton Drive	375	
3	Aylward Drive	338	
4	Glen Stewart Drive	289	
5	Antree Drive	338	
	TOTALS	1,684	

Dual Councillor Wards in the Town of Stratford

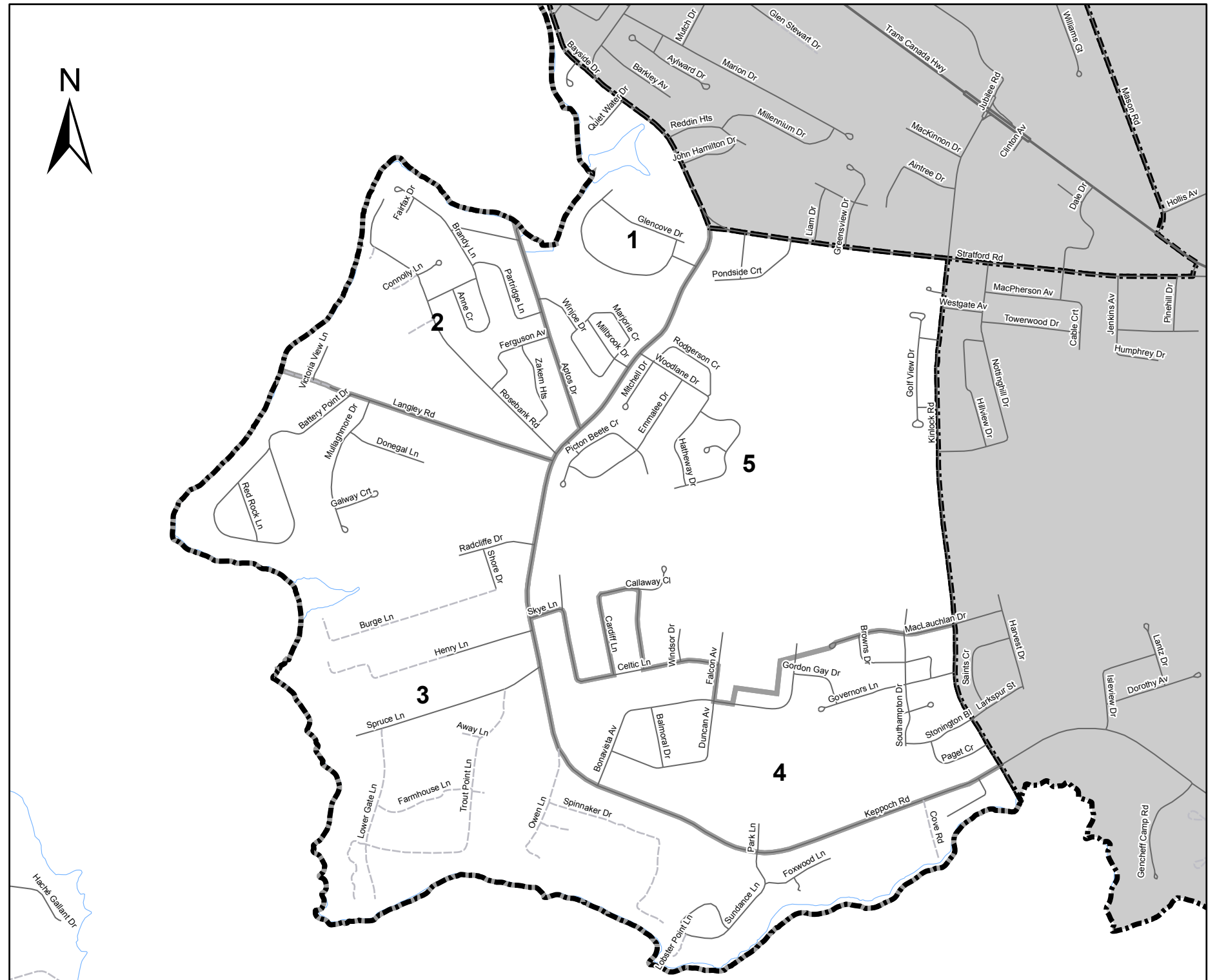
Town of Stratford Electoral Ward No. 2 Stewart Cove

The electoral ward description of Stewart Cove:

Commencing at Ferry Point at the intersection of Bayside Drive and the Charlottetown Harbour at the boundary between 21 Bayside Drive and 24 Bayside Drive; thence southwardly along the said boundary, Bayside Drive, to the Stratford Road; thence southwardly and eastwardly on said road to the Kinlock Road; thence southwardly on the said road to the intersection of the Keppoch Road and continuing on the Kinlock Road to the eastern boundary of 301 Kinlock Road; thence southwardly along the eastern boundary of 301 Kinlock Road to Bellevue Bay; thence westwardly along the said Bellevue Bay, Lobster Point, Keppoch Beach, Seatrout Point at the Charlottetown Harbour; thence northwardly along the said harbour, Langley Beach, Rosebank Point and Stewart Cove to Ferry Point to the intersection of Ferry Point and Bayside Drive or to the point of commencement.

Ward No. 2 Stewart Cove

Poll No. 1 Glencove Drive
Poll No. 2 Rosebank Road
Poll No. 3 Spruce Lane
Poll No. 4 Bonavista Avenue
Poll No. 5 Woodlane Drive



TOWN OF STRATFORD

Ward No. 2 Stewart Cove

Returning Officer

Alma Birt

MAYOR

No.	POLLING DIVISION	NUMBER OF ELECTORS	BALLOTS CAST FOR MAYOR CANDIDATES		
			DUNPHY DAVID	MCMILLAN SANDY	Rejected Ballots
	* Advance		173	78	4
1	Glencove Drive	283	80	46	1
2	Rosebank Road	350	118	55	0
3	Spruce Lane	301	86	64	0
4	Bonavista Avenue	497	142	57	0
5	Woodlane Drive	650	176	71	3
	TOTALS	2,081	775	371	8

* Includes the count for the Advance Polls, Mobile Poll, Hospitals and Mail-in Ballots

TOWN OF STRATFORD

Ward No. 2 Stewart Cove

Returning Officer

Alma Birt

COUNCILLOR

COUNCILLOR

No.	POLLING DIVISION	NUMBER OF ELECTORS	BALLOTS CAST FOR COUNCILLOR CANDIDATES					
			CAMERON DON	GODIN ERIC	GRIFFIN DIANE	MACLEAN KEITH	OGDEN STEVE	Rejected Ballots
	Advance		82	20	126	73	171	0
1	Glencove Drive	283	29	7	69	53	85	0
2	Rosebank Road	350	55	3	70	58	96	0
3	Spruce Lane	301	63	5	59	42	85	1
4	Bonavista Avenue	497	32	11	72	49	134	0
5	Woodlane Drive	650	52	17	98	100	159	0
	TOTALS	2,081	313	63	494	375	730	1

Elected

Elected

Includes the count for the Advance Polls, Mobile Poll, Hospitals and Mail-in Ballots

Dual Councillor Wards in the Town of Stratford

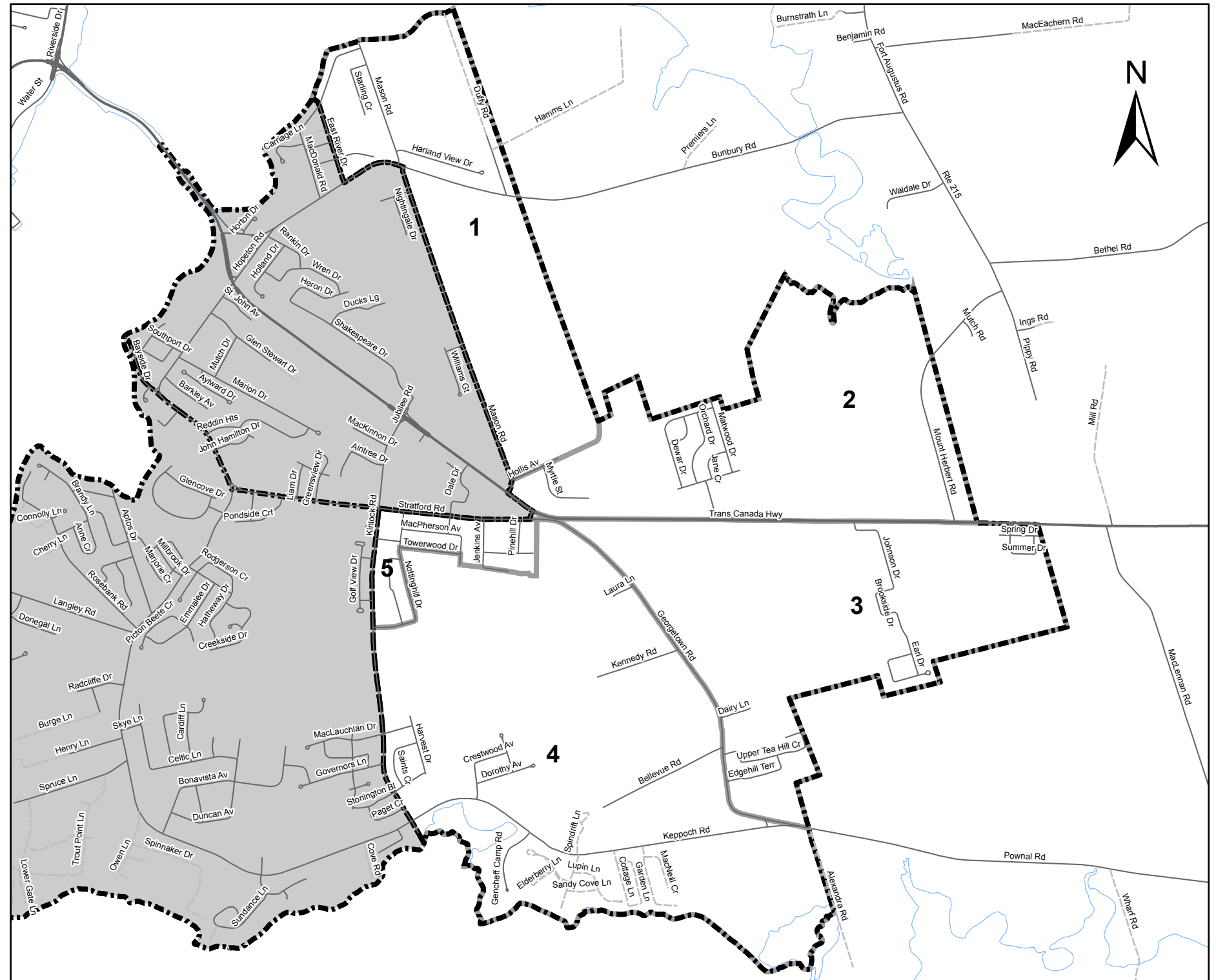
Town of Stratford Electoral Ward No. 3 Tea Hill

The electoral ward description of Tea Hill:

Commencing at the intersection of the northwest corner of 58 East River Drive and the Hillsborough River; thence eastwardly along said river to the town limits of the Town of Stratford; thence following the eastern limits of the Town of Stratford to Alexandra Point on the Northumberland Strait; thence westwardly from the point along said strait to the intersection of Bellevue Bay and the southeast corner of 301 Kinlock Road; thence northwardly along the eastern boundary of 301 Kinlock Road to the Kinlock Road and continuing northwardly on the said road, crossing the Keppoch Road, and continuing northwardly to the Stratford Road; thence eastwardly on said road to the junction of the Georgetown Road and the Trans Canada Highway; thence westwardly to the Mason Road; thence northwardly along said road to the Bunbury Road; thence westwardly along said road to East River Drive; thence northwardly along said drive and continuing along the west boundary of 58 East River Drive to the Hillsborough River or to the point of commencement.

Ward No. 3 Tea Hill

Poll No. 1 Mason Road
Poll No. 2 MacIntosh Drive
Poll No. 3 Johnson Drive
Poll No. 4 Kennedy Road
Poll No. 5 MacPherson Avenue



TOWN OF STRATFORD

Ward No. 3 Tea Hill

Returning Officer

Alma Birt

MAYOR

No.	POLLING DIVISION	NUMBER OF ELECTORS	BALLOTS CAST FOR MAYOR CANDIDATES		
			DUNPHY DAVID	MCMILLAN SANDY	Rejected Ballots
	* Advance		166	60	1
1	Mason Road	347	122	27	1
2	MacIntosh Drive	325	65	20	0
3	Johnson Drive	301	108	47	0
4	Kennedy Road	414	132	45	0
5	MacPherson Avenue	317	106	26	0
	TOTALS	1,704	699	225	2

* Includes the count for the Advance Polls, Mobile Poll, Hospitals and Mail-in Ballots

TOWN OF STRATFORD

Ward No. 3 Tea Hill

Returning Officer

Alma Birt

COUNCILLOR COUNCILLOR

No.	POLLING DIVISION	NUMBER OF ELECTORS	BALLOTS CAST FOR COUNCILLOR CANDIDATES			
			CLOW GARY	COOPER RANDY	ROSS PATRICK	Rejected Ballots
	* Advance		161	145	76	0
1	Mason Road	347	114	101	39	0
2	MacIntosh Drive	325	55	60	25	1
3	Johnson Drive	301	115	76	79	0
4	Kennedy Road	414	109	118	53	3
5	MacPherson Avenue	317	84	61	57	0
	TOTALS	1,704	638	561	329	4

Elected

Elected

* Includes the count for the Advance Polls, Mobile Poll, Hospitals and Mail-in Ballots

Dual Councillor Wards in the Town of Stratford

MUNICIPAL ELECTION - TOWN OF CORNWALL
1 NOVEMBER 2010

MUNICIPALITY:	MAYOR CANDIDATES:	ADDRESSES:
TOWN OF CORNWALL	EASTER, CHARLES FULLERTON, GLEN (BARNEY)*	85 YORK POINT ROAD 3 LAURA JEAN CRESCENT

WARDS:	COUNCILLOR CANDIDATES	ADDRESSES
OPEN WARD	BEER, PARKER* CAIRNS, COLIN DAWSON, IRENE* FRIZZELL, COREY* GALLANT, ERNEST HUNT, MARLENE* MACEACHERN, SIGGA MCCOURT, MINERVA* MEGGS, PETER*	63 KERI DRIVE 11 BROOKSIDE DRIVE 60 HERITAGE DRIVE 33 MACARTHUR DRIVE 54 LAKEVIEW DRIVE 53 PARK STREET 21 SOBEY DRIVE 510 TRANS CANADA HIGHWAY 94 MACKINLEY CRESCENT

* Indicates the candidate(s) elected

2010 MUNICIPAL ELECTIONS • CORNWALL

MAYOR CANDIDATES

Returning Officer

Judy G. Richard
6 Park Street, Cornwall,
COA 1H0
Cornwall, PE
Canada
(902) 566-4355

(Top six vote getters elected)



Charles
Easter



Glen "Barney"
Fullerton

OPEN WARD CANDIDATES

Ward Polls

East Wiltshire
Chateau Estates
Cornwall North
Cornwall East
York Point
Ferry Road
Cornwall South



Parker
Beer



Ernest
Gallant



Colin
Cairns



Marlene
Hunt



Irene
Dawson



Sigga
MacEachern



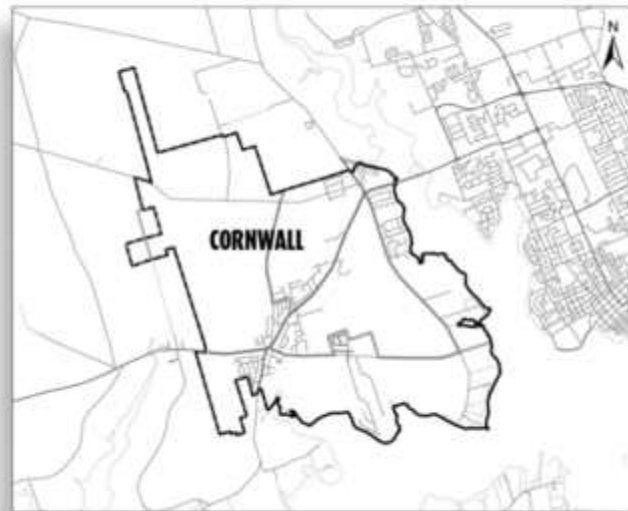
Minerva
Mccourt



Corey
Frizzell



Peter
Meggs

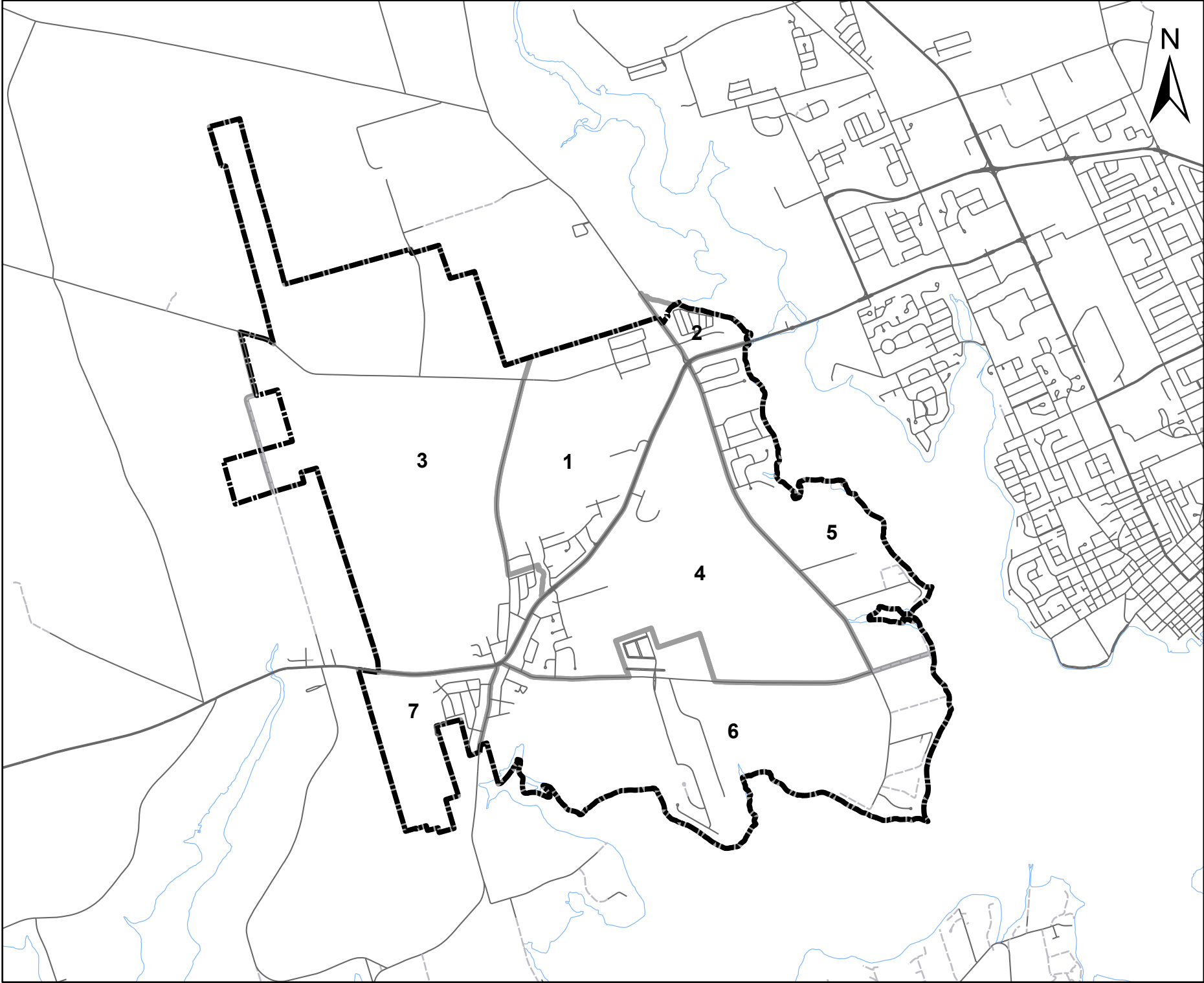


**Town of Cornwall
Open Ward**

Polls

- 1 East Wiltshire
- 2 Chateau Estates
- 3 Cornwall North
- 4 Cornwall East
- 5 York Point
- 6 Ferry Road
- 7 Cornwall South

Note:
The maps are designed as a general index of the electoral
ward divisions and are not intended to be used for
measurements or for legal purposes.



TOWN OF CORNWALL

Open Ward

Returning Officer

Judy Richard

MAYOR

No.		POLLING DIVISION	NUMBER OF ELECTORS	BALLOTS CAST FOR MAYOR CANDIDATES		
				EASTER CHARLES	FULLERTON GLEN (BARNEY)	REJECTED BALLOTS
	*	Advance		178	184	2
1	A	East Wiltshire (A-L)	353	37	46	0
1	B	East Wiltshire (M-Z)	314	32	49	3
2		Chateau Estates	307	26	32	1
3		Cornwall North	399	50	78	0
4		Cornwall East	492	57	92	0
5		York Point	436	77	52	0
6		Ferry Road	467	97	67	1
7		Cornwall South	408	48	85	2
		TOTALS	3,176	602	685	9

Elected

* Includes the count for the Advance Polls, Mobile Poll, Hospitals and Mail-in Ballots

TOWN OF CORNWALL

Open Ward

Returning Officer

Judy Richard

COUNCILLOR

COUNCILLOR

COUNCILLOR

COUNCILLOR

COUNCILLOR

COUNCILLOR

No.		POLLING DIVISION	NUMBER OF ELECTORS	BALLOTS CAST FOR COUNCILLOR CANDIDATES									
				BEER	CAIRNS	DAWSON	FRIZZELL	GALLANT	HUNT	MACEACHERN	MCCOURT	MEGGS	REJECTED
				PARKER	COLIN	IRENE	COREY	ERNEST	MARLENE	SIGGA	MINERVA	PETER	BALLOTS
	*	Advance		199	163	226	206	188	224	130	196	199	2
1	A	East Wiltshire (A-L)	353	47	33	57	51	40	64	24	47	44	0
1	B	East Wiltshire (M-Z)	314	51	42	51	55	40	58	18	45	55	2
2		Chateau Estates	307	35	18	54	23	43	38	10	31	31	0
3		Cornwall North	399	79	59	86	68	61	82	46	78	75	0
4		Cornwall East	492	75	80	96	99	75	86	48	73	79	1
5		York Point	436	83	68	97	99	70	94	30	66	65	0
6		Ferry Road	467	95	87	110	91	81	109	40	85	83	1
7		Cornwall South	408	76	71	67	70	52	79	73	80	69	1
		TOTALS	3,176	740	621	844	762	650	834	419	701	700	7

Elected

Elected

Elected

Elected

Elected

Elected

* Includes the count for the Advance Polls, Mobile Poll, Hospitals and Mail-in Ballots
Town of Cornwall requires SIX Councillors

**ARE YOU IN FAVOR OF KEEPING THE EXISTING
SYSTEM OF ELECTING COUNCILLORS TO
REPRESENT A SINGLE WARD?**

NO

☐

YES

☐

**IF THE EXISTING SYSTEM WERE TO CHANGE, WHICH
METHOD OF ELECTING COUNCILLORS WOULD YOU PREFER?**

**(A) MIXED SYSTEM WHICH COMBINES SOME COUNCILLORS
ELECTED "AT LARGE" AND SOME WARD COUNCILLORS;**

☐

OR

**(B) AT LARGE WHEREBY ALL COUNCILLORS WOULD BE
ELECTED BY ALL ELECTORS.**

☐

CITY OF CHARLOTTETOWN

PLEBISCITE

No.	WARD TOTALS	NUMBER OF ELECTORS	BALLOTS CAST FOR PLEBISCITE QUESTIONS			
			Present System NO	Present System YES	MIXED "A"	AT LARGE "B"
1	Queens Square	2051	179	756	312	282
2	Belvedere	2098	143	829	283	296
3	Brighton	2217	346	813	514	387
4	St. Avards	2013	160	917	300	340
5	Spring Park	2053	221	744	300	327
6	Mount Edward	2294	160	1053	366	319
7	Beach Grove	2613	309	933	563	474
8	Highfield	2458	212	1007	462	486
9	Stonepark	2626	157	1115	372	403
10	Falconwood	2295	110	840	273	291
	TOTALS	22,718	1,997	9,007	3,745	3,605

CITY OF CHARLOTTETOWN

Ward No. 1 Queens Square

PLEBISCITE

Returning Officer

Amy Doyle

No.	POLLING DIVISION	NUMBER OF ELECTORS	BALLOTS CAST FOR PLEBISCITE QUESTIONS			
			Present System NO	Present System YES	MIXED "A"	AT LARGE "B"
	* Advance		58	273	102	101
1	Clarke Street	297	11	36	8	3
2	Hensley Street	285	11	77	27	24
3	Dorchester Street	323	23	86	39	31
4	King Street	293	17	75	32	37
5	Haviland Street	330	24	89	45	40
6	Grafton Street	209	19	77	35	29
7	Fitzroy Street	314	16	43	24	17
	TOTALS	2,051	179	756	312	282

* Includes the count for the Advance Polls, Mobile Poll, Hospitals and Mail-in Ballots

CITY OF CHARLOTTETOWN

Ward No. 2 Belvedere

PLEBISCITE

Returning Officer

Amy Doyle

No.	POLLING DIVISION	NUMBER OF ELECTORS	BALLOTS CAST FOR PLEBISCITE QUESTIONS			
			Present System NO	Present System YES	MIXED "A"	AT LARGE "B"
	* Advance		38	256	79	87
1	Cumberland Street	270	14	63	15	32
2	Pleasant Street	227	14	62	34	24
3	Esher Street	348	15	86	32	27
4	Linden Avenue	330	15	90	35	27
5	St. Pius X Avenue	335	9	105	25	30
6	Falconwood Drive	377	18	80	36	38
7	Bolger Drive	211	20	87	27	31
	TOTALS	2,098	143	829	283	296

* Includes the count for the Advance Polls, Mobile Poll, Hospitals and Mail-in Ballots

CITY OF CHARLOTTETOWN

Ward No. 3 Brighton

PLEBISCITE

Returning Officer

Robert (Bob) Anderson

No.		POLLING DIVISION	NUMBER OF ELECTORS	BALLOTS CAST FOR PLEBISCITE QUESTIONS			
				Present System NO	Present System YES	MIXED "A"	AT LARGE "B"
	*	Advance		41	120	70	49
1		Dunkirk Street	364	52	114	69	52
2		Westwood Crescent	311	51	100	66	51
3		St. Claire Avenue	343	54	99	81	51
4		Sidmount Avenue	270	33	94	54	42
5		Green Street	338	47	96	74	43
6		Churchill Avenue	248	28	90	50	43
7		York Lane	343	40	100	50	56
		TOTALS	2,217	346	813	514	387

* Includes the count for the Advance Polls, Mobile Poll, Hospitals and Mail-in Ballots

CITY OF CHARLOTTETOWN

Ward No. 4 St. Avards

PLEBISCITE

Returning Officer

Robert (Bob) Anderson

No.		POLLING DIVISION	NUMBER OF ELECTORS	BALLOTS CAST FOR PLEBISCITE QUESTIONS			
				Present System NO	Present System YES	MIXED "A"	AT LARGE "B"
	*	Advance		30	156	58	58
1		Passmore Street	320	18	106	34	35
2		Douglas Street	344	25	151	38	47
3		Summer Street	294	14	118	26	45
4		Gerald Street	284	25	112	51	41
5		Alley Street	270	20	70	28	37
6		Upper Hillsborough	250	14	84	31	25
7		Champion Court	251	14	120	34	52
		TOTALS	2,013	160	917	300	340

* Includes the count for the Advance Polls, Mobile Poll, Hospitals and Mail-in Ballots

CITY OF CHARLOTTETOWN

Ward No. 5 Spring Park

PLEBISCITE

Returning Officer

Susan McInnis

No.	POLLING DIVISION	NUMBER OF ELECTORS	BALLOTS CAST FOR PLEBISCITE QUESTIONS			
			Present System NO	Present System YES	MIXED "A"	AT LARGE "B"
	* Advance		34	144	51	55
1	Newland Crescent	249	24	68	33	38
2	Ashburn Crescent	341	26	115	33	43
3	Moreau Drive	286	46	114	58	63
4	Dawson Crescent	208	8	38	9	25
5	Carvell Court	353	26	88	45	27
6	Garden Home	308	13	90	16	31
7	Skyview Drive	308	44	87	55	45
	TOTALS	2,053	221	744	300	327

* Includes the count for the Advance Polls, Mobile Poll, Hospitals and Mail-in Ballots

CITY OF CHARLOTTETOWN

Ward No. 6 Mount Edward

PLEBISCITE

Returning Officer

Susan McInnis

No.	POLLING DIVISION	NUMBER OF ELECTORS	BALLOTS CAST FOR PLEBISCITE QUESTIONS			
			Present System NO	Present System YES	MIXED "A"	AT LARGE "B"
	* Advance		30	208	52	51
1	Gower Street	307	23	83	39	40
2	Parkview Drive	351	13	136	40	41
3	Fairview Drive	314	10	93	39	30
4	Linconwood Drive	363	19	125	49	26
5	Woodlawn Drive	318	21	153	57	43
6	Rosedale Drive	259	16	108	36	46
7	MacMillan Crescent	302	24	133	50	37
8	University of PEI	80	4	14	4	5
	TOTALS	2294	160	1,053	366	319

* Includes the count for the Advance Polls, Mobile Poll, Hospitals and Mail-in Ballots

CITY OF CHARLOTTETOWN

Ward No. 7 Beach Grove

PLEBISCITE

Returning Officer

Donna Gorveatt

No.		POLLING DIVISION	NUMBER OF ELECTORS	BALLOTS CAST FOR PLEBISCITE QUESTIONS			
				Present System NO	Present System YES	MIXED "A"	AT LARGE "B"
	*	Advance		45	154	63	73
1		Altavista Crescent	351	53	115	85	62
2		Beach Grove	466	40	99	70	47
3		Wallace Drive	381	57	120	92	77
4		Carr Court	189	15	45	36	21
5		Moore Drive	395	41	126	79	60
6		Commonwealth Avenue	477	27	159	89	84
7		Thorndale Drive	354	31	115	49	50
		TOTALS	2,613	309	933	563	474

* Includes the count for the Advance Polls, Mobile Poll, Hospitals and Mail-in Ballots

CITY OF CHARLOTTETOWN

Ward No. 8 Highfield

PLEBISCITE

Returning Officer

Donna Gorveatt

No.		POLLING DIVISION	NUMBER OF ELECTORS	BALLOTS CAST FOR PLEBISCITE QUESTIONS			
				Present System NO	Present System YES	MIXED "A"	AT LARGE "B"
	*	Advance		22	158	62	68
1		Queens Arms	273	16	61	31	24
2		Katie Drive	339	28	99	39	50
3		Fulton Drive	281	36	119	75	67
4		MacAleer Drive	363	29	121	66	60
5		Penny Lane	368	27	125	55	72
6		Evergreen Drive	530	34	180	84	96
7		Belgrave Drive	304	20	144	50	49
		TOTALS	2,458	212	1,007	462	486

* Includes the count for the Advance Polls, Mobile Poll, Hospitals and Mail-in Ballots

CITY OF CHARLOTTETOWN

Ward No. 9 Stonepark

PLEBISCITE

Returning Officer

Ethan Garrett

No.	POLLING DIVISION	NUMBER OF ELECTORS	BALLOTS CAST FOR PLEBISCITE QUESTIONS			
			Present System NO	Present System YES	MIXED "A"	AT LARGE "B"
	* Advance		29	227	73	76
1	Fountain Drive	361	11	99	19	31
2	Francis Lane	242	8	78	23	24
3	Yorkshire Drive	319	13	82	41	16
4	Ralden Avenue	373	21	134	38	45
5	Richard Drive	386	20	115	41	41
6	Leslie Crescent	421	22	197	78	84
7	MacWilliams Road	524	33	183	59	86
	TOTALS	2,626	157	1,115	372	403

* Includes the count for the Advance Polls, Mobile Poll, Hospitals and Mail-in Ballots

CITY OF CHARLOTTETOWN

Ward No. 10 Falconwood

PLEBISCITE

Returning Officer

Ethan Garrett

No.	POLLING DIVISION	NUMBER OF ELECTORS	BALLOTS CAST FOR PLEBISCITE QUESTIONS			
			Present System NO	Present System YES	MIXED "A"	AT LARGE "B"
	* Advance		18	139	48	46
1	Mariner Drive	290	13	73	19	28
2	Parkwood Crescent	491	18	179	63	46
3	Sunrise Court	304	14	84	28	39
4	Oak Tree Crescent	285	6	94	30	35
5	Echo Lane	291	9	99	25	37
6	Andrews Court	294	12	60	21	30
7	Heartz Road	340	20	112	39	30
	TOTALS	2,295	110	840	273	291

* Includes the count for the Advance Polls, Mobile Poll, Hospitals and Mail-in Ballots

STRATFORD PLEBISCITE

ARE YOU IN FAVOR OF KEEPING THE EXISTING SYSTEM OF ELECTING TWO COUNCILLORS TO REPRESENT EACH OF THE THREE WARDS (A DUAL WARD SYSTEM)?

NO

☐

YES

☐

IF THE EXISTING SYSTEM WERE TO CHANGE, WHICH METHOD OF ELECTING COUNCILLORS WOULD YOU PREFER?

(A) AN AT LARGE SYSTEM, WHEREBY ALL COUNCILLORS WOULD BE ELECTED BY ALL ELECTORS;

☐

OR

(B) A SINGLE WARD SYSTEM, WHEREBY EACH COUNCILLOR IS ELECTED TO REPRESENT A SINGLE WARD;

☐

OR

(C) A MIXED SYSTEM, WHICH COMBINES SOME COUNCILLORS ELECTED "AT LARGE" AND SOME WARD COUNCILLORS.

☐

TOWN OF STRATFORD**PLEBISCITE**

Returning Officer

Alma Birt

No.	POLLING DIVISION	NUMBER OF ELECTORS	BALLOTS CAST FOR PLEBISCITE QUESTIONS				MIXED Ballots
			Present System NO	Present System YES	AT LARGE "A"	SINGLE "B"	
1	Kellys Cove	1684	143	604	178	222	146
2	Stewart Cove	2081	302	690	248	276	238
3	Tea Hill	1704	150	671	156	262	164
	TOTALS	5,469	595	1,965	582	760	548

Ward No. 1 Kellys Cove**PLEBISCITE**

Returning Officer

Alma Birt

No.	POLLING DIVISION	NUMBER OF ELECTORS	BALLOTS CAST FOR PLEBISCITE QUESTIONS				MIXED "C"
			Present System NO	Present System YES	AT LARGE "A"	SINGLE "B"	
	* Advance		33	241	57	65	40
1	Shakespeare Drive	344	19	71	21	41	16
2	Horton Drive	375	27	90	27	25	25
3	Aylward Drive	338	33	77	32	35	30
4	Glen Stewart Drive	289	7	53	14	24	17
5	Antree Drive	338	24	72	27	32	18
	TOTALS	1,684	143	604	178	222	146

* Includes the count for the Advance Polls, Mobile Poll, Hospitals and Mail-in Ballots

TOWN OF STRATFORD

Ward No. 2 Stewart Cove

PLEBISCITE

Returning Officer

Alma Birt

No.	POLLING DIVISION	NUMBER OF ELECTORS	BALLOTS CAST FOR PLEBISCITE QUESTIONS				
			Present System NO	Present System YES	AT LARGE "A"	SINGLE "B"	MIXED "C"
	* Advance		63	156	67	69	49
1	Glencove Drive	283	40	70	31	24	26
2	Rosebank Road	350	43	107	41	54	36
3	Spruce Lane	301	30	94	33	28	45
4	Bonavista Avenue	497	56	107	20	28	17
5	Woodlane Drive	650	70	156	56	73	65
	TOTALS	2,081	302	690	248	276	238

* Includes the count for the Advance Polls, Mobile Poll, Hospitals and Mail-in Ballots

TOWN OF STRATFORD

Ward No. 3 Tea Hill

PLEBISCITE

Returning Officer

Alma Birt

No.	POLLING DIVISION	NUMBER OF ELECTORS	BALLOTS CAST FOR PLEBISCITE QUESTIONS				
			Present System NO	Present System YES	AT LARGE "A"	SINGLE "B"	MIXED "C"
	* Advance		30	160	31	66	35
1	Mason Road	347	24	106	29	39	32
2	MacIntosh Drive	325	12	72	9	28	13
3	Johnson Drive	301	22	116	23	45	27
4	Kennedy Road	414	37	121	43	44	35
5	MacPherson Avenue	317	25	96	21	40	22
	TOTALS	1,704	150	671	156	262	164

* Includes the count for the Advance Polls, Mobile Poll, Hospitals and Mail-in Ballots

MUNICIPAL ELECTIONS - 1 NOVEMBER 2010



CITY OF
CHARLOTTETOWN



CITY OF
SUMMERSIDE



TOWN OF
STRATFORD



TOWN OF
CORNWALL

LISTING OF WARD RETURNING OFFICERS

<u>CITY / TOWN</u>	<u>WARD NO.</u>	<u>NAME</u>	<u>ADDRESS</u>	<u>PHONE NO</u>
Charlottetown	1 & 2	Amy J. Doyle	25 Cumberland Street, Charlottetown, C1A 5B3	(902) 892-0846
Charlottetown	3 & 4	Robert (Bob) Anderson	69 Prince Charles Drive, Charlottetown, C1A 3C1	(902) 892-2345
Charlottetown	5 & 6	Susan S. McInnis	91 Maple Avenue, Charlottetown, C1A 6G2	(902) 894-7238
Charlottetown	7 & 8	Donna S. Gorveatt	29 Bardin Crescent, Charlottetown, C1E 1N3	(902) 628-2344
Charlottetown	9 & 10	Ethan W. Garrett	149 Southdale Avenue, Charlottetown, C1A 6Z8	(902) 566-5448
Summerside	1 to 8	Ken Kenny	335 Central Street, Summerside, C1N 3N2	(902) 432-1370
Stratford	1, 2 & 3	Alma M. Birt	Town Hall, 234 Shakespeare Drive, Stratford, C1B 2V8	(902) 569-4237
Cornwall	Open	Judy G. Richard	6 Park Street, Cornwall, C0A 1H0	(902) 566-4355

MUNICIPAL ELECTIONS VOTER TURNOUT (1994 TO 2010)

1994 Municipal Election Statistics (3 October 1994)

<u>Municipality</u>	<u># electors</u>	<u># voted</u>	<u>% turnout</u>
Charlottetown	21,256	13,795	64.9%
Summerside	9,073	5,533	61.0%
Stratford	3,447	2,411	69.9%
Cornwall	2,432	1,460	60.0%

* Please Note: This was the first election following municipal amalgamation.

1997 Municipal Election Statistics (3 November 1997)

<u>Municipality</u>	<u># electors</u>	<u># voted</u>	<u>% turnout</u>
Charlottetown	21,466	14,204	66.2%
Summerside	9,546	5,688	59.6%
Stratford	3,584	n/a	n/a (Mayor acclaimed)
Cornwall	2,946	n/a	n/a (Mayor acclaimed)

2000 Municipal Election Statistics (6 November 2000)

<u>Municipality</u>	<u># electors</u>	<u># voted</u>	<u>% turnout</u>
Charlottetown	21,308	12,018	56.4%
Summerside	9,448	6,569	69.5%
Stratford	4,713	2,778	58.9%
Cornwall	2,901	1,388	47.8%

2003 Municipal Election Statistics (3 November 2003)

<u>Municipality</u>	<u># electors</u>	<u># voted</u>	<u>% turnout</u>
Charlottetown	24,236	13,894	57.3%
Summerside	10,408	5,292	50.8%
Stratford	4,713	2,778	58.9%
Cornwall	3,257	1,307	40.1%

2006 Municipal Election Statistics (6 November 2006)

<u>Municipality</u>	<u># electors</u>	<u># voted</u>	<u>% turnout</u>
Charlottetown	22,570	13,241	58.7%
Summerside	10,386	5,290	50.9%
Stratford	4,844	2,521	52.0%
Cornwall	3,066	n/a	n/a (Mayor acclaimed)

2010 Municipal Election Statistics (1 November 2010)

<u>Municipality</u>	<u># electors</u>	<u># voted</u>	<u>% turnout</u>
Charlottetown	22,718	12,442	54.8%
Summerside	10,011	5,643	56.4%
Stratford	5,469	2,931	53.6%
Cornwall	3,176	1,296	40.8%

Prepared: 30 November 2010