



CITY OF SUMMERSIDE

ELECTORAL WARDS AND POLLING DIVISION MAPS

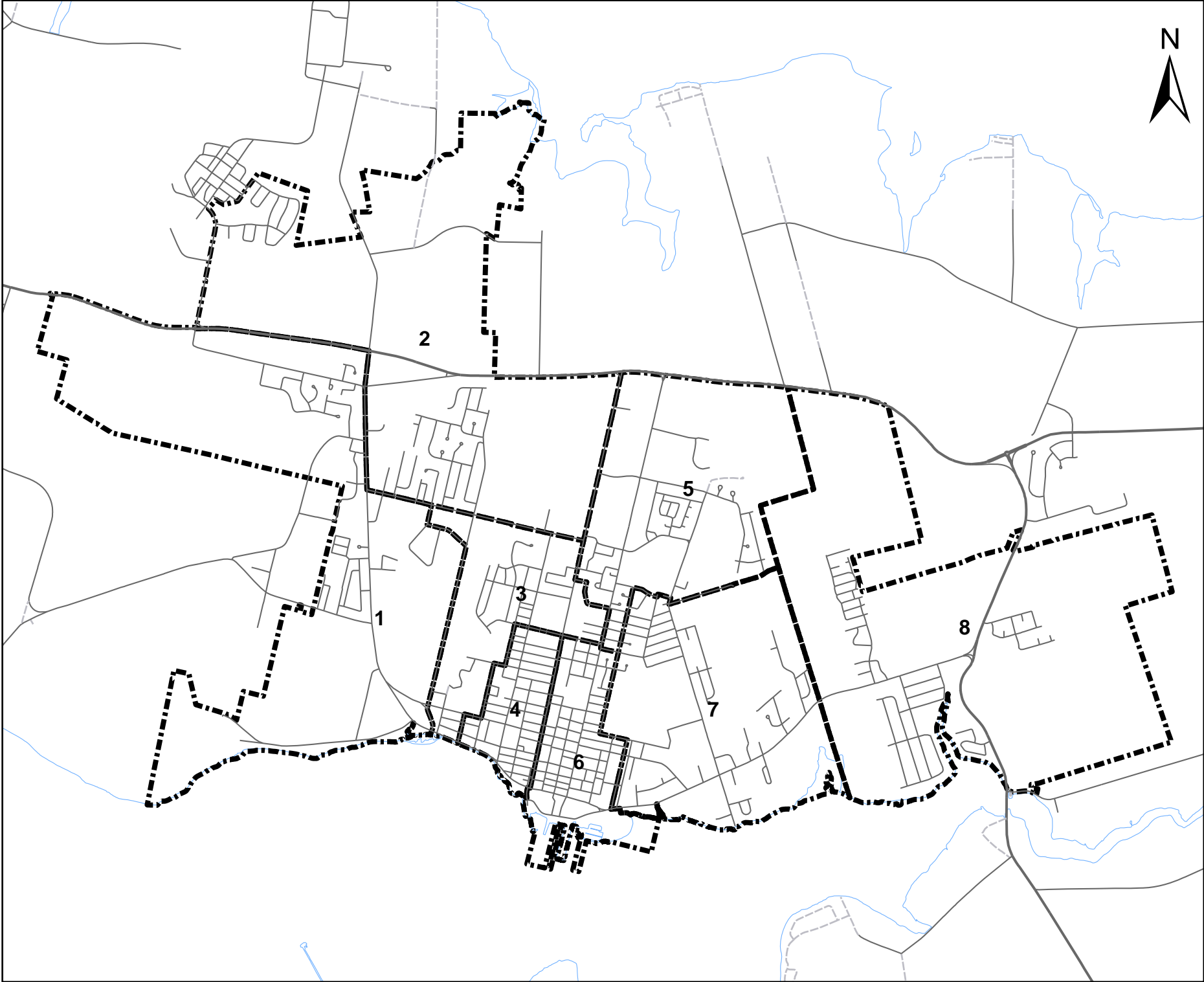
2014

**City of Summerside
Municipal Electoral Wards**

Wards

- 1. St Eleanors-Bayview
- 2. St Eleanors-Slemon Park
- 3. Summerside-North
- 4. Clifton-Market
- 5. Hillcrest-Platte River
- 6. Center East-Downtown
- 7. Green Shore-Three Oaks
- 8. Willmot

Note:
The maps are designed as a general index of the electoral ward divisions and are not intended to be used for measurements or for legal purposes.



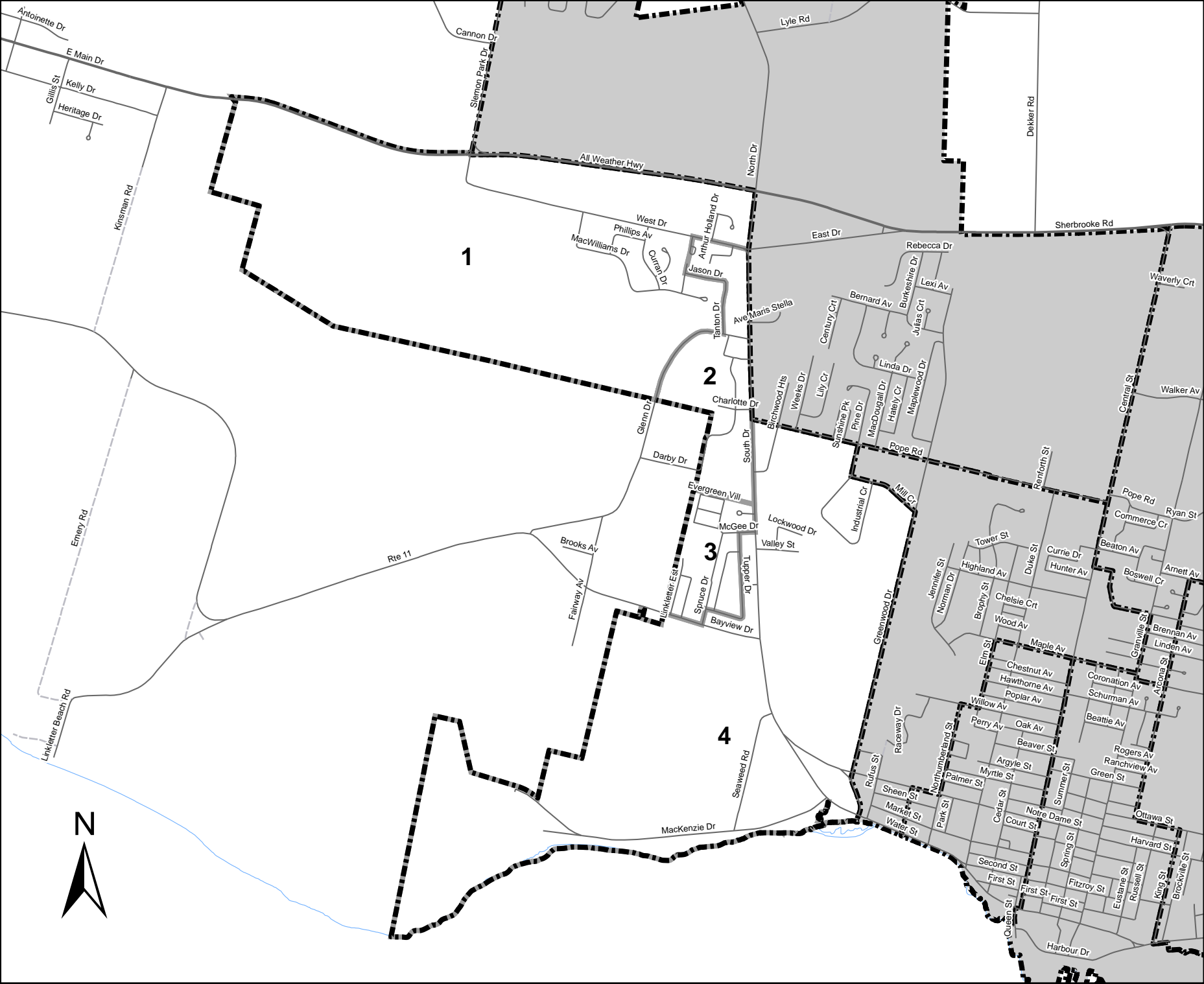
**City of Summerside
Electoral Ward
No. 1 St. Eleanors - Bayview**

The electoral ward of St. Eleanors - Bayview is bounded as follows:

Commencing at the intersection of the shore of the Summerside Harbour at the intersection of the west boundary of the city of Summerside and the east boundary of the Community of Linkletter; thence northwardly, westwardly and northwardly along the boundary of the city of Summerside and the community of Linkletter and the community of Miscouche to the All Weather Highway - Rte 2; thence eastwardly along the All Weather Highway to North Drive; thence southwardly along North Drive and South Drive to Pope Road; thence eastwardly along Pope Road to Mill Crescent; thence southwardly and eastwardly along Mill Crescent to Greenwood Drive; thence southwardly along Greenwood Drive and a southwardly extension of Greenwood Drive to the Summerside Harbour; thence westwardly along the Summerside Harbour to the boundary between the city of Summerside and the community of Linkletter or to the point of commencement.

Ward No. 1 St. Eleanors - Bayview

- Poll No. 1 MacWilliams Drive**
- Poll No. 2 Darby Drive**
- Poll No. 3 Evergreen Village**
- Poll No. 4 South Drive**



City of Summerside

Ward No. 1 St. Eleanors - Bayview

Poll No. 1 MacWilliams Drive

Commencing at the intersection of the All Weather Highway - Rte 2 and North Drive; thence southwardly along North Drive to West Drive; thence westwardly along West Drive to Nevada Court; thence southwardly along Nevada Court, a southward extension of Nevada Court and Marion Drive to Jason Drive; thence eastwardly along Jason Drive to Tanton Drive; thence southwardly along Tanton Drive to Glenn Drive; thence westwardly and southwardly along Glenn Drive to the boundary of the city of Summerside and community of Linkletter; thence following the city of Summerside boundary westwardly and northwardly to the All Weather Highway - Rte 2; thence eastwardly along the All Weather Highway to North Drive or to the point of commencement.

Poll No. 2 Darby Drive

Commencing at the intersection of the Confederation Trail and West Drive; thence westwardly along the Confederation Trail to the boundary of the city of Summerside and community of Linkletter; thence following the city of Summerside boundary to Glenn Drive; thence northwardly and eastwardly along Glenn Drive to Tanton Drive; thence northwardly along Tanton Drive to Jason Drive; thence westwardly along Jason Drive to Marion Drive; thence northwardly along Marion Drive, a northward extension of Marion Drive and Nevada Court to West Drive; thence eastwardly along West Drive to South Drive; thence southwardly along South Drive to the Confederation Trail or to the point of commencement.

Poll No. 3 Evergreen Village

Commencing at the intersection of South Drive and the Confederation Trail; thence southwardly along South Drive to McGee Drive; thence westwardly along McGee Drive to Tupper Drive; thence southwardly and westwardly along Tupper Drive to Spruce Drive; thence southwardly along Spruce Drive to Bayview Drive; thence westwardly along Bayview Drive to the boundary of the city of Summerside and community of Linkletter; thence northwardly along the city of Summerside boundary to the Confederation Trail; thence eastwardly along the Confederation Trail to South Drive or to the point of commencement. Includes the Evergreen Village Trailer Park and the Linkletter Estates Trailer Park.

Poll No. 4 South Drive

Commencing at the intersection of South Drive and Pope Road; thence eastwardly along Pope Road to Mill Crescent; thence southwardly and eastwardly along Mill Crescent to Greenwood Drive; thence southwardly along Greenwood Drive and a southward extension of Greenwood Drive to the Summerside Harbour; thence westwardly along the Summerside Harbour to the boundary of the city of Summerside and community of Linkletter; thence northwardly along the city of Summerside boundary to Bayview Drive; thence eastwardly along Bayview Drive to Spruce Drive; thence northwardly along Spruce Drive to Tupper Drive; thence eastwardly and northwardly along Tupper Drive to McGee Drive; thence eastwardly along McGee Drive to South Drive; thence northwardly along South Drive to Pope Road or to the point of commencement.

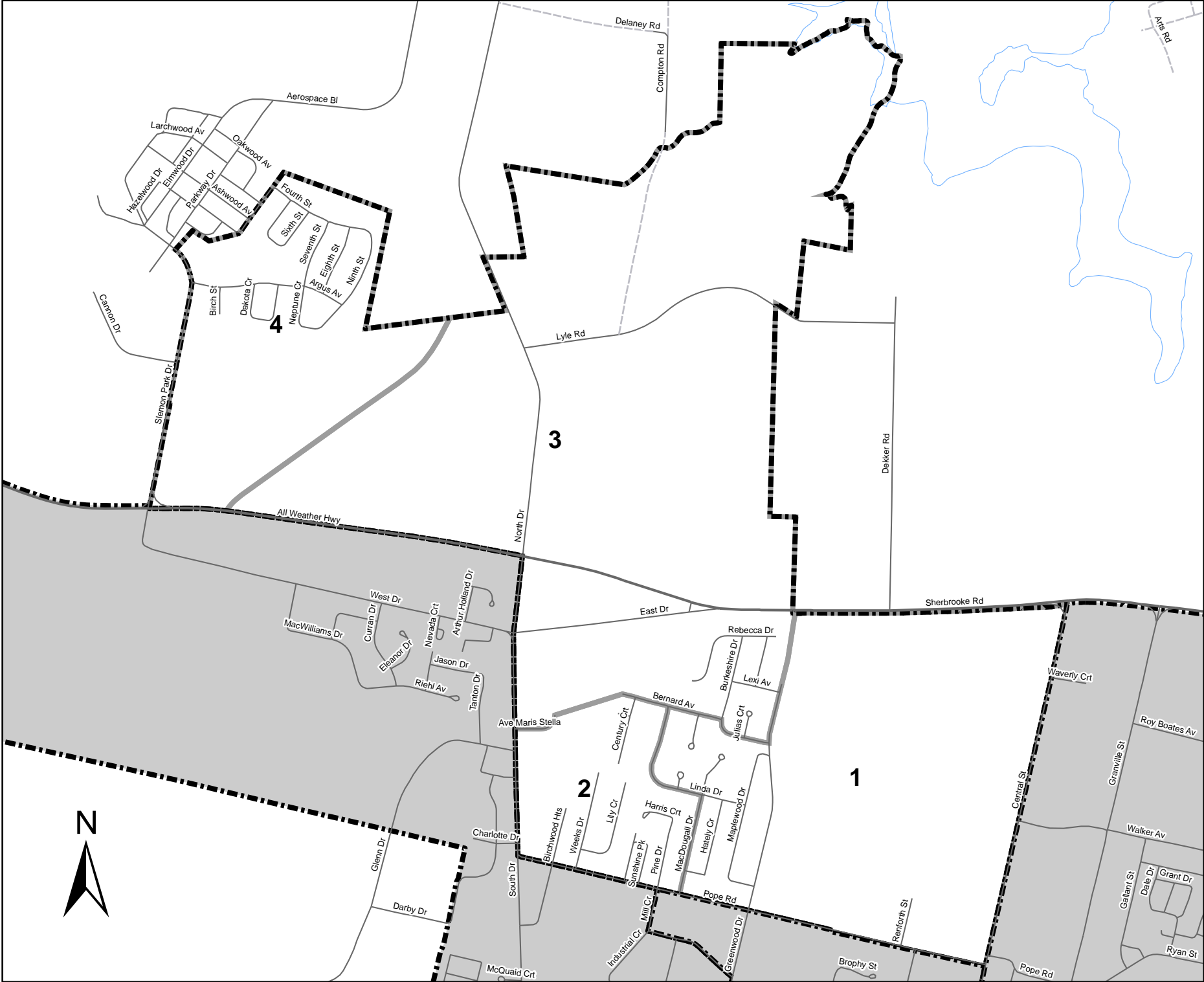
City of Summerside Electoral Ward No. 2 St. Eleanors - Slemon Park

The electoral ward of St. Eleanors - Slemon Park is bounded as follows:

Commencing at the intersection of the All Weather Highway - Rte 2 and the western boundary of the city of Summerside; thence along the city of Summerside boundary extending through Slemon Park, including the residential portion of Slemon Park to the point where the east boundary of the city of Summerside intersects the All Weather Highway - Rte 2 (Sherbrooke); thence eastwardly along the All Weather Highway and the Sherbrooke Road - Rte 2 to Central Street; thence southwardly along Central Street to Pope Road; thence westwardly along Pope Road to South Drive; thence northwardly along South Drive and North Drive to the All Weather Highway - Rte 2; thence westwardly along the All Weather Highway to the westwardly boundary of the city Summerside or to the point of commencement.

Ward No. 2 St. Eleanors - Slemon Park

- Poll No. 1 Maplewood Drive
- Poll No. 2 Lily Crescent
- Poll No. 3 East Drive
- Poll No. 4 Slemon Park



City of Summerside

Ward No. 2 St. Eleanors - Slemon Park

Poll No. 1 Maplewood Drive

Commencing at the intersection of Greenwood Drive and the All Weather Highway - Rte 2; thence eastwardly along the All Weather Highway to Central Street; thence southwardly along Central Street to Pope Road; thence westwardly along Pope Road to MacDougall Drive; thence northwardly along MacDougall Drive to Linda Drive; thence westwardly and northwardly along Linda Drive to Bernard Avenue; thence northeastwardly along Bernard Avenue to Burkeshire Drive; thence southwardly and eastwardly along Burkeshire Drive to Greenwood Drive; thence northwardly along Greenwood Drive to the All Weather Highway or to the point of commencement.

Poll No. 2 Lily Crescent

Commencing at the intersection of South Drive and Pope Road; thence northwardly along South Drive to Avenue Maris Stella; thence eastwardly along Avenue Maris Stella and continuing northeastwardly to Bernard Avenue; thence eastwardly along Bernard Avenue to Linda Drive; thence southwardly and eastwardly along Linda Drive to MacDougall Drive; thence southwardly along MacDougall Drive to Pope Road; thence westwardly along Pope Road to South Drive or to the point of commencement.

Poll No. 3 East Drive

Commencing at the intersection of the All Weather Highway - Rte 2 and North Drive; thence westwardly to the old railway line leading to Slemon Park; thence northeastwardly along the old railway line to the north boundary of the city of Summerside; thence following the city of Summerside boundary line to the All Weather Highway - Rte 2; thence eastwardly along the All Weather Highway to Greenwood Drive; thence southwardly along Greenwood Drive to Burkeshire Drive; thence westwardly and northwardly along Burkeshire Drive to Bernard Avenue; thence westwardly along Bernard Avenue and a southwestwardly extension of Bernard Avenue to Avenue Maris Stella; thence continuing westwardly along Avenue Maris Stella to South Drive; thence northwardly along South Drive and North Drive to the All Weather Highway or to the point of commencement.

Poll No. 4 Slemon Park

Commencing at the intersection of Slemon Park Road and the All Weather Highway - Rte 2; thence northwardly along the Slemon Park Road to the north boundary of the city of Summerside; thence following the north boundary of the city of Summerside to the old railway line leading to Slemon Park; thence southwestwardly along the old railroad line to the All Weather Highway; thence westwardly along the All Weather Highway to the Slemon Park Road or to the point of commencement and includes the residential portion of Slemon Park.

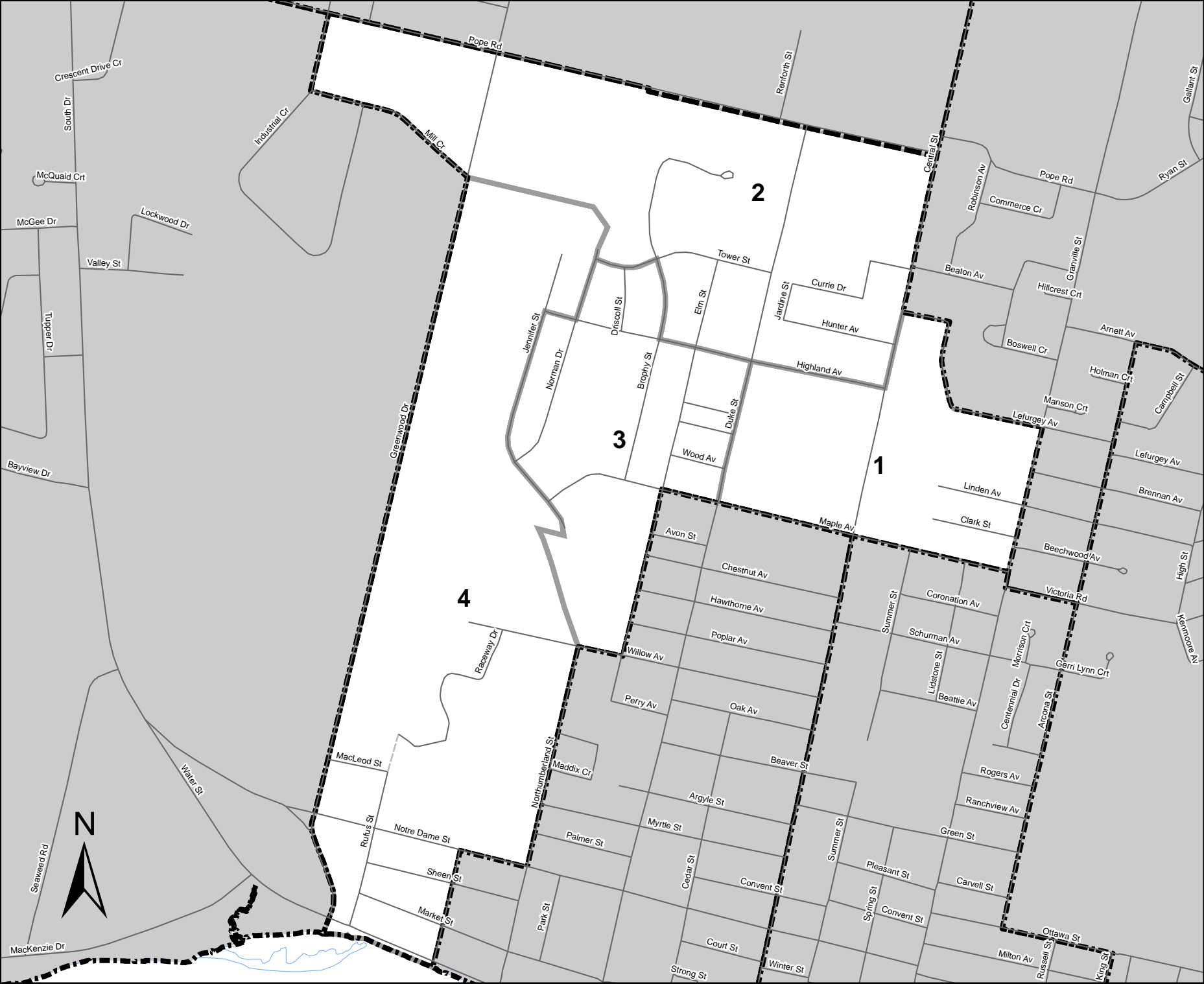
City of Summerside Electoral Ward No. 3 Summerside - North

The electoral ward of Summerside - North is bounded as follows:

Commencing at the intersection of the Pope Road and Mill Crescent; thence eastwardly along Pope Road to Central Street; thence southwardly along Central Street to LeFurgey Avenue; thence eastwardly along Lefurgey Avenue to Granville Street; thence southwardly along Granville Street to Maple Avenue; thence westwardly along Maple Avenue to Elm Street; thence southwardly along Elm Street to Willow Avenue; thence westwardly along Willow Avenue to Northumberland Street; thence southwardly along Northumberland Street to Notre Dame Street; thence westwardly along Notre Dame Street to St. Lawrence Street; thence southwardly along St. Lawrence Street and a southwardly extension of St. Lawrence Street to the Summerside Harbour; thence westwardly along the Summerside Harbour to a southwardly extension of Greenwood Drive; thence northwardly along the southwardly extension of Greenwood Drive and Greenwood Drive to Mill Crescent; thence westwardly and northwardly along Mill Crescent to the Pope Road or to the point of commencement.

Ward No. 3 Summerside - North

- Poll No. 1 Clark Street
- Poll No. 2 Tower Street
- Poll No. 3 Brophy Street
- Poll No. 4 Raceway Drive



City of Summerside

Ward No. 3 Summerside - North

Poll No. 1 Clark Street

Commencing at the intersection of Duke Street and Maple Avenue; thence northwardly along Duke Street to Highland Avenue; thence eastwardly along Highland Avenue to Central Street; thence northwardly along Central Street to LeFurgey Avenue; thence eastwardly and southwardly along LeFurgey Avenue to Granville Street; thence southwardly along Granville Street to Maple Avenue; thence westwardly along Maple Avenue to Duke Street or to the point of commencement.

Poll No. 2 Tower Street

Commencing at the intersection of Mill Crescent and Pope Road; thence eastwardly along Pope Road to Central Street; thence southwardly along Central Street to Highland Avenue; thence westwardly along Highland Avenue to Brophy Street; thence northwardly along Brophy Street to Tower Street; thence westwardly along Tower Street to Norman Drive; thence northwardly and westwardly along Norman Drive to the northward intersection of Norman Drive and the Government of Canada property (Summerside Tax Centre) at 275 Pope Road; thence westwardly along the Summerside Tax Centre property to Greenwood Drive; thence westwardly crossing Greenwood Drive to Mill Crescent; thence westwardly and northwardly along Mill Crescent to Pope Road or to the point of commencement.

Poll No. 3 Brophy Street

Commencing at the intersection of Willow Avenue and Elm Street; thence westwardly along Willow Avenue to the Confederation Trail; thence northwestwardly along the Confederation Trail to the intersection of the east boundary of 306 Jennifer Street; thence northeastwardly along the east boundary of 306 Jennifer Street to Jennifer Street; thence northwestwardly and northwardly along Jennifer Street to Highland Avenue; thence eastwardly along Highland Avenue to Norman Drive; thence northwardly along Norman Drive to Tower Street; thence eastwardly along Tower Street to Brophy Street; thence southwardly along Brophy Street to Highland Avenue; thence eastwardly along Highland Avenue to Duke Street; thence southwardly along Duke Street to Maple Avenue; thence westwardly along Maple Avenue to Elm Street; thence southwardly along Elm Street to Willow Avenue or to the point of commencement.

Poll No. 4 Raceway Drive

Commencing at the intersection of the Summerside harbour and the southward extension of St. Lawrence Street; thence northwardly along the extension of St. Lawrence Street and St. Lawrence Street to Notre Dame Street; thence eastwardly along Notre Dame Street to Northumberland Street; thence northwardly along Northumberland Street to the Confederation Trail; thence northwardly along the Confederation Trail to the intersection of the east boundary of 306 Jennifer Street; thence northeastwardly along the east boundary of 306 Jennifer Street to Jennifer Street; thence northwestwardly and northwardly along Jennifer Street to Highland Avenue; thence eastwardly along Highland Avenue to Norman Drive; thence northwardly and northwestwardly along Norman Drive to the northward intersection of Norman Drive and the Government of Canada property (Summerside Tax Centre), 275 Pope Road; thence westwardly along the Summerside Tax Centre property to Greenwood Drive; thence southwardly along Greenwood Drive and a southward extension of Greenwood Drive to the Summerside Harbour; thence eastwardly along the Summerside Harbour to the southward extension of St. Lawrence Street or to the point of commencement.

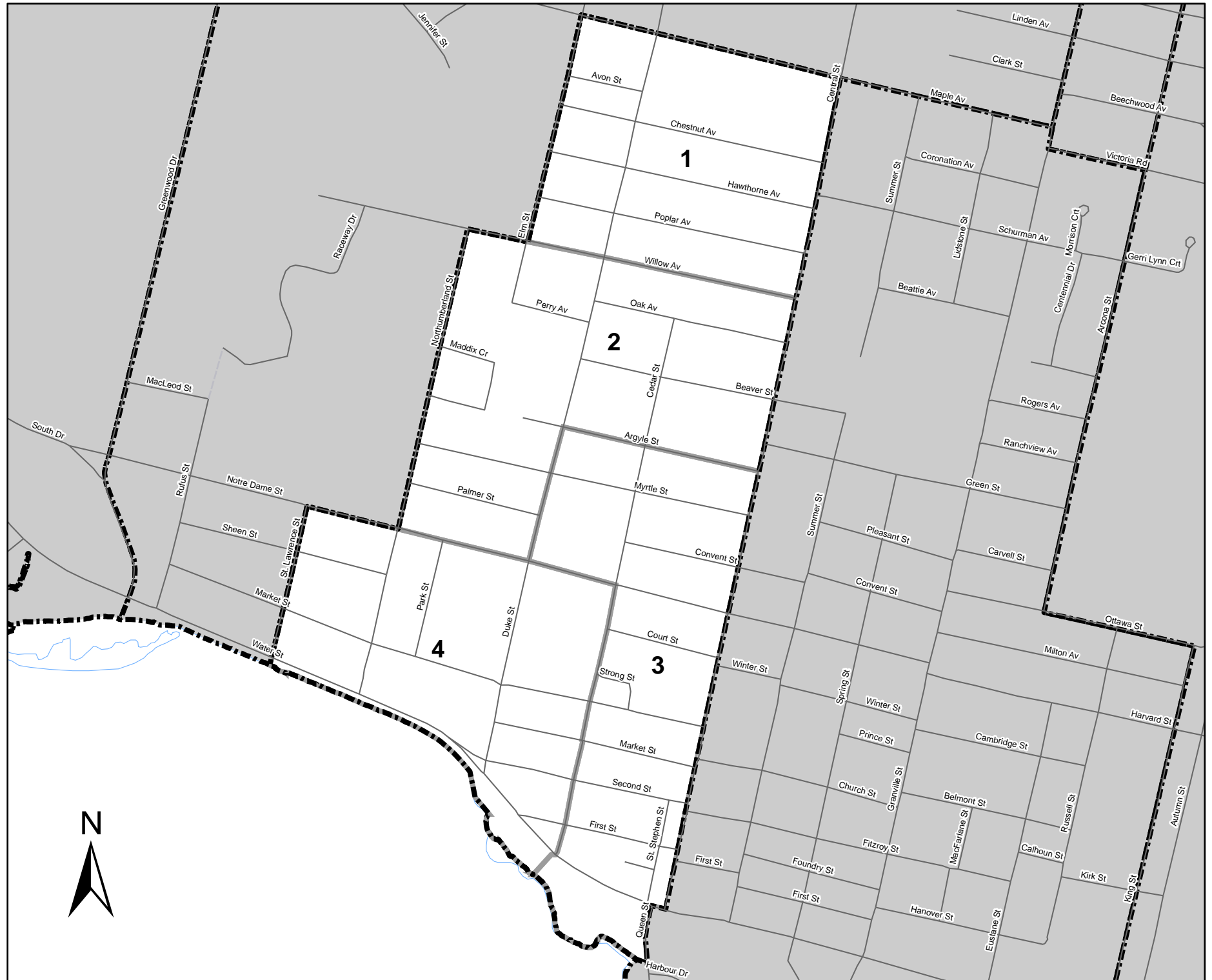
City of Summerside Electoral Ward No. 4 Clifton - Market

The electoral ward of Clifton - Market is bounded as follows:

Commencing at the intersection of the Elm Street and Maple Avenue; thence eastwardly along Maple Avenue to Central Street; thence southwardly along Central Street to Water Street; thence westwardly along Water Street to Queen Street; thence southwardly along Queen Street and a southwardly extension of Queen Street to the Summerside Harbour; thence westwardly along the Summerside Harbour to a southwardly extension of St. Lawrence Street; thence northwardly along the southwardly extension of St. Lawrence Street and St. Lawrence Street to Notre Dame Street; thence eastwardly along Notre Dame Street to Northumberland Street; thence northwardly along Northumberland Street to Willow Avenue; thence eastwardly along Willow Avenue to Elm Street; thence northwardly along Elm Street to Maple Avenue or to the point of commencement

Ward No. 4 Clifton - Market

- Poll No. 1** Hawthorne Avenue
- Poll No. 2** Beaver Street
- Poll No. 3** Court Street
- Poll No. 4** Park Street



City of Summerside

Ward No. 4 Clifton - Market

Poll No. 1 Hawthorne Avenue

Commencing at the intersection of Elm Street and Willow Avenue; thence northwardly along Elm Street to Maple Avenue; thence eastwardly along Maple Avenue to Central Street; thence southwardly along Central Street to Willow Avenue; thence westwardly along Willow Avenue to Elm Street or to the point of commencement.

Poll No. 2 Beaver Street

Commencing at the intersection of Notre Dame Street and Northumberland Street; thence northwardly along Northumberland Street to Willow Avenue; thence eastwardly along Willow Avenue to Central Street; thence southwardly along Central Street to Argyle Street; thence westwardly along Argyle Street to Duke Street; thence southwardly along Duke Street to Notre Dame Street; thence westwardly along Notre Dame Street to Northumberland Street or to the point of commencement.

Poll No. 3 Court Street

Commencing at the intersection of Notre Dame Street and Duke Street; thence northwardly along Duke Street to Argyle Street; thence eastwardly along Argyle Street to Central Street; thence southwardly along Central Street and continuing southwardly along Queen Street to the Summerside harbour; thence westwardly along the Summerside Harbour to the southward extension of Cedar Street; thence northwardly along the southward extension of Cedar Street and Cedar Street to Notre Dame Street; thence westwardly along Notre Dame Street to Duke Street or to the point of commencement.

Poll No. 4 Park Street

Commencing at the intersection of the Summerside harbour and the southward extension of St. Lawrence Street; thence northwardly along the southward extension of St. Lawrence Street and St. Lawrence Street to Notre Dame Street; thence eastwardly along Notre Dame Street to Cedar Street; thence southwardly along Cedar Street and a southward extension of Cedar Street to the Summerside Harbour; thence westwardly along the Summerside Harbour to the southward extension of St. Lawrence Street or to the point of commencement.

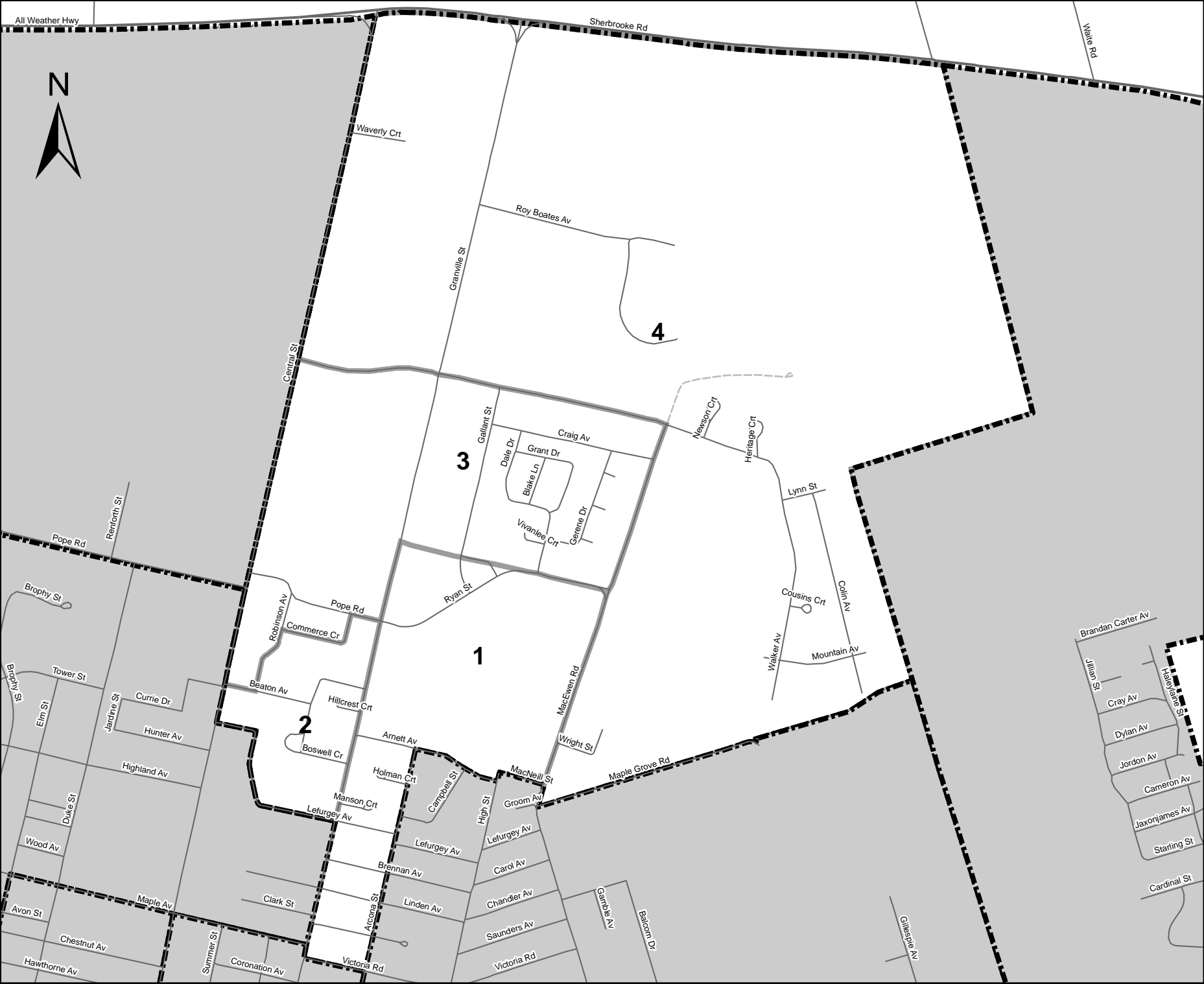
City of Summerside Electoral Ward No. 5 Hillcrest - Platte River

The electoral ward of Hillcrest - Platte River is bounded as follows:

Commencing at the intersection of the Central Street and the All Weather Highway - Rte 2; thence eastwardly along the All Weather Highway and Sherbrooke Road to the township lot 17 and township lot 19 line; thence southwardly following the township lot line to an eastwardly extension of Maple Grove Road; thence westwardly along the eastwardly extension of Maple Grove Road and the Maple Grove Road to MacEwen Road; thence northwardly along the MacEwen Road to McNeill Street; thence westwardly along McNeill Street and continuing westwardly along the north boundary of 389-393 High Street to High Street; thence southwardly along High Street to Arnett Avenue; thence westwardly along Arnett Avenue to Arcona Street; thence southwardly along Arcona Street to Victoria Road; thence westwardly along Victoria Road to Granville Street; thence northwardly along Granville Street to Lefurgey Avenue; thence westwardly along Lefurgey Avenue to Central Street; thence northwardly along Central Street to the All Weather Highway - Rte 2 or to the point of commencement.

Ward No. 5 Hillcrest - Platte River

- Poll No. 1 Arnett Avenue
- Poll No. 2 Boswell Crescent
- Poll No. 3 Grant Drive
- Poll No. 4 Walker Avenue



City of Summerside

Ward No. 5 Hillcrest - Platte River

Poll No. 1 Arnett Avenue

Commencing at the intersection of Victoria Road and Granville Street; thence northwardly along Granville Street to Ryan Street; thence eastwardly along Ryan Street to MacEwen Road; thence southwardly along MacEwen Road to MacNeill Street; thence westwardly along MacNeill Street and continuing westwardly along the north boundary of 389-393 High Street to High Street; thence southwardly along High Street to Arnett Avenue; thence westwardly along Arnett Avenue to Arcona Street; thence southwardly along Arcona Street to Victoria Road; thence westwardly along Victoria Road to Granville Street or to the point of commencement.

Poll No. 2 Boswell Crescent

Commencing at the intersection of Central Street and LeFurgey Avenue; thence northwardly along Central Street to Beaton Avenue; thence eastwardly along Beaton Avenue to Robinson Avenue; thence northwardly along Robinson Avenue to Commerce Crescent; thence eastwardly and northwardly along Commerce Crescent to Pope Road; thence eastwardly along Pope Road to Granville Street; thence southwardly along Granville Street to LeFurgey Avenue; thence westwardly, northwardly and westwardly along LeFurgey Avenue to Central Street or to the point of commencement.

Poll No. 3 Grant Drive

Commencing at the intersection of Central Street and Beaton Avenue; thence northwardly along Central Street to Walker Avenue; thence eastwardly along Walker Avenue to MacEwen Road; thence southwardly along MacEwen Road to Ryan Street; thence westwardly along Ryan Street to Granville Street; thence southwardly along Granville Street to Pope Road; thence westwardly along Pope Road to Commerce Crescent; thence southwardly and westwardly along Commerce Crescent to Robinson Avenue; thence southwardly along Robinson Avenue to Beaton Avenue; thence westwardly along Beaton Avenue to Central Street or to the point of commencement.

Poll No. 4 Walker Avenue

Commencing at the intersection of MacEwen Road and Maple Grove Road; thence northwardly along MacEwen Road to Walker Avenue; thence westwardly along Walker Avenue to Central Street; thence northwardly along Central Street to Sherbrooke Road - Rte 2; thence eastwardly along the Sherbrooke Road to the Township Lot 17 and Township Lot 19 line; thence southwardly along the township lot line to an eastward extension of Maple Grove Road; thence southwestwardly along the extension of Maple Grove Road and Maple Grove Road to MacEwen Road or to the point of commencement.

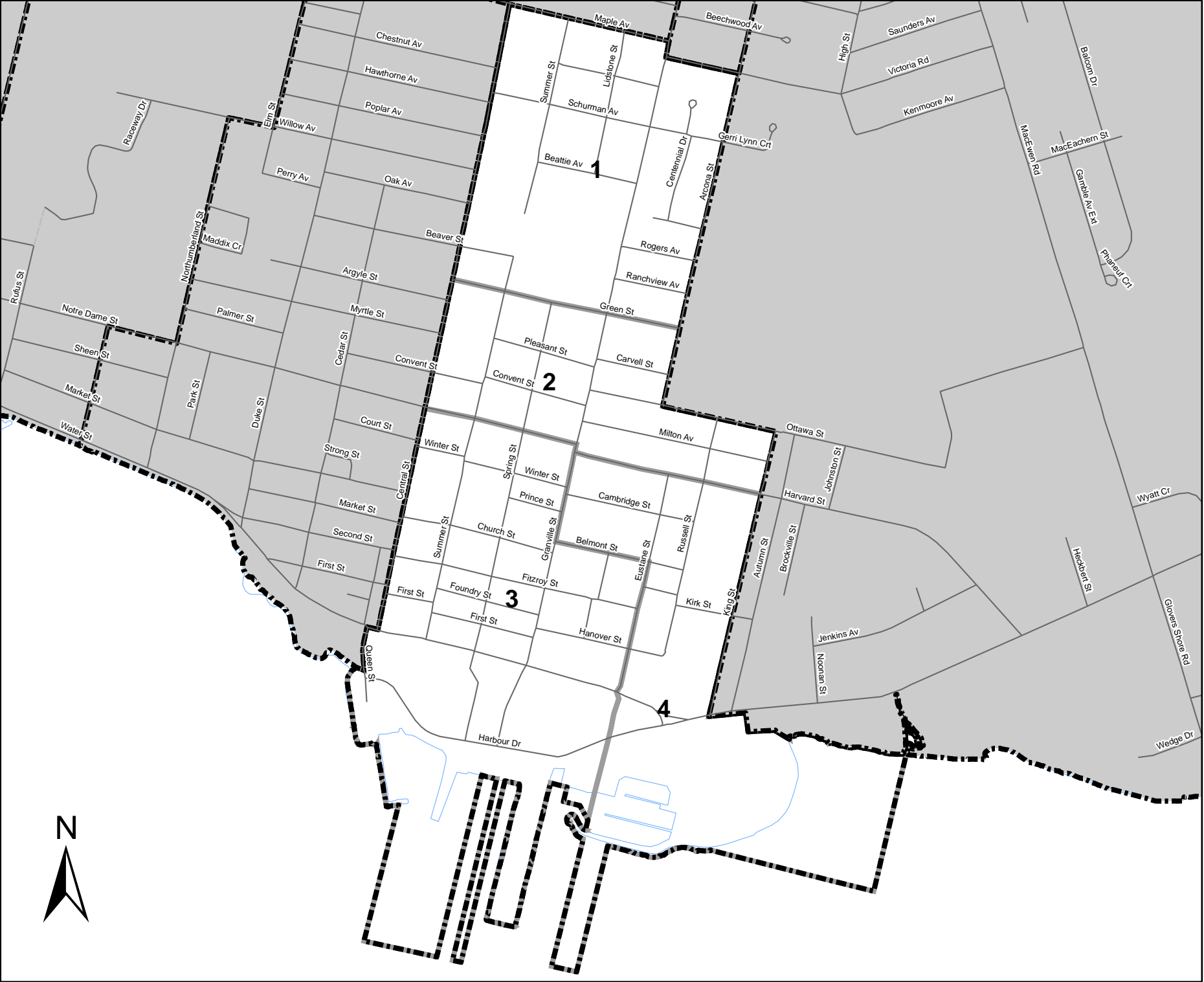
**City of Summerside
Electoral Ward
No. 6 Center East - Downtown**

The electoral ward of Center East -Downtown is bounded as follows:

Commencing at the intersection of Central Street and Maple Avenue; thence eastwardly along Maple Avenue to Granville Street; thence southwardly along Granville Street to Victoria Road; thence eastwardly along Victoria Road to Arcona Street; thence southwardly along Arcona Street to Ottawa Street; thence eastwardly along Ottawa Street to King Street; thence southwardly along King Street and a southwardly extension of King Street to the Summerside Harbour; thence westwardly along the Summerside Harbour to a southwardly extension of Queen Street; thence northwardly along Queen Street to Water Street; thence eastwardly along Water Street to Central Street; thence northwardly along Central Street to Maple Avenue or to the point of commencement

Ward No. 6 Center East - Downtown

- Poll No. 1 Schurman Avenue**
- Poll No. 2 Convent Street**
- Poll No. 3 Fitzroy Street**
- Poll No. 4 Cambridge Street**



City of Summerside

Ward No. 6 Center East - Downtown

Poll No. 1 Schurman Avenue

Commencing at the intersection of Central Street and Green Street; thence northwardly along Central Street to Maple Avenue; thence eastwardly along Maple Avenue to Granville Street; thence southwardly along Central Street to Victoria Road; thence eastwardly along Victoria Road to Arcona Street; thence southwardly along Arcona Street to Green Street; thence westwardly along Green Street to Central Street or to the point of commencement.

Poll No. 2 Convent Street

Commencing at the intersection of Central Street and Notre Dame Street; thence northwardly along Central Street to Green Street; thence eastwardly along Green Street to Arcona Street; thence southwardly along Arcona Street to Ottawa Street; thence eastwardly along Ottawa Street to King Street; thence southwardly along King Street to Harvard Street; thence westwardly along Harvard Street to Granville Street; thence northwardly along Granville Street to Notre Dame Street; thence westwardly along Notre Dame Street to Central Street or to the point of commencement.

Poll No. 3 Fitzroy Street

Commencing at the intersection of the Summerside harbour and Queen Street; thence northwardly along Queen Street to Water Street; thence crossing Water Street and continuing northwardly along Central Street to Notre Dame Street; thence eastwardly along Notre Dame Street to Granville Street; thence southwardly along Granville Street to Belmont Street; thence eastwardly along Belmont Street to Eustane Street; thence southwardly along Eustane Street and a southward extension of Eustane Street to the Summerside Harbour; thence westwardly along the Summerside Harbour to Queen Street or to the point of commencement.

Poll No. 4 Cambridge Street

Commencing at the intersection of Summerside Harbour and a southward extension of Eustane Street; thence northwardly along the southward extension of Eustane Street and Eustane Street to Belmont Street; thence westwardly along Belmont Street to Granville Street; thence northwardly along Granville Street to Notre Dame Street; thence eastwardly along Notre Dame Street to King Street; thence southwardly along King Street and a southward extension of King Street to the Summerside Harbour; thence westwardly along the Summerside Harbour to the southward extension of Eustane Street or to the point of commencement.

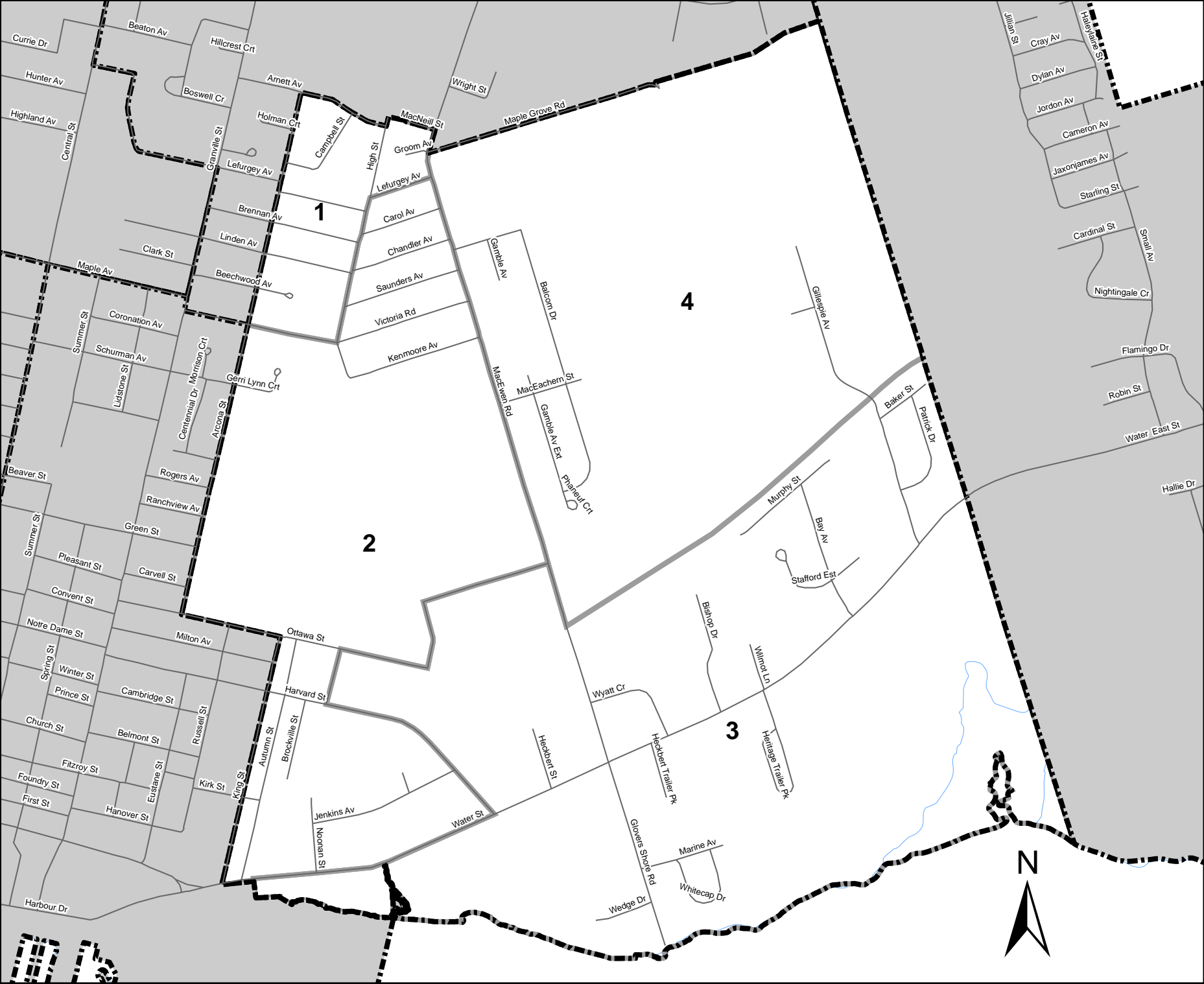
**City of Summerside
Electoral Ward
No. 7 Green Shore - Three Oaks**

The electoral ward of Green Shore - Three Oaks is bounded as follows:

Commencing at the intersection of the Arcona Street and Arnett Avenue; thence eastwardly along Arnett Avenue to High Street; thence northwardly along High Street to the north boundary of 389-393 High Street; thence eastwardly along the north boundary of 389-393 High Street to McNeill Street; thence continuing eastwardly along McNeill Street to MacEwen Road; thence southwardly along MacEwen Road to Maple Grove Road; thence eastwardly along Maple Grove Road and an eastwardly extension of Maple Grove Road to the township lot 17 and township lot 19 line; thence southwardly along the township lot 17 and township lot 19 line to the Summerside Harbour; thence westwardly along the Summerside harbour to a southwardly extension of King Street; thence northwardly along the southwardly extension of King Street and King Street to Ottawa Street; thence westwardly along Ottawa Street to Arcona Street; thence northwardly along Arcona Street to Arnett Avenue or to the point of commencement

Ward No. 7 Green Shore - Three Oaks

- Poll No. 1 LeFurgey Avenue**
- Poll No. 2 Rogers Avenue**
- Poll No. 3 Marine Avenue**
- Poll No. 4 Balcom Drive**



City of Summerside

Ward No. 7 Green Shore - Three Oaks

Poll No. 1 LeFurgey Street

Commencing at the intersection of Victoria Road and Arcona Street; thence northwardly along Arcona Street to Arnett Avenue; thence eastwardly along Arnett Avenue to High Street; thence northwardly along High Street to the intersection of the northward boundary of 389-393 High Street; thence eastwardly along the northward boundary of 389-393 High Street to MacNeill Avenue and continuing eastwardly to MacEwen Road; thence southwardly along MacEwen Road to LeFurgey Avenue; thence westwardly along LeFurgey Avenue to High Street; thence southwardly along High Street to Victoria Road; thence westwardly along Victoria Road to Arcona Street or to the point of commencement.

Poll No. 2 Rogers Avenue

Commencing at the intersection of Ottawa Street and Arcona Street; thence northwardly along Arcona Street to Victoria Road; thence eastwardly along Victoria Road to High Street; thence northwardly along High Street to LeFurgey Avenue; thence eastwardly along LeFurgey Avenue to MacEwen Road; thence southwardly along MacEwen Road to Ottawa Street; thence westwardly, southwardly and westwardly along Ottawa Street to Johnston Street; thence southwardly along Johnston Street to Harvard Street; thence eastwardly along Harvard Street to Water Street; thence westwardly along Water Street to King Street; thence northwardly along King Street to Ottawa Street; thence westwardly along Ottawa Street to Arcona Street or to the point of commencement.

Poll No. 3 Marine Avenue

Commencing at the intersection of Water Street and Harvard Street; thence northwestwardly along Harvard Street to Johnston Street; thence northwardly along Johnston Street to Ottawa Street; thence eastwardly, northwardly and eastwardly along Ottawa Street to MacEwen Road; thence southwardly along MacEwen Road to the Confederation Trail; thence eastwardly along the Confederation Trail to township lot 17 and township lot 19 line; thence southwardly along the township lot 17 and township lot 19 line to the Summerside Harbour; thence westwardly along the Summerside Harbour to a southward extension of King Street; thence northwardly along the southward extension of King Street to Water Street; thence eastwardly along Water Street to Harvard Street or to the point of commencement.

Poll No. 4 Balcom Drive

Commencing at the intersection of MacEwen Road and the Confederation Trail; thence northwardly along MacEwen Road to Maple Grove Road; thence eastwardly along Maple Grove Road and an eastward extension of Maple Grove Road to the township lot 17 and township lot 19 line; thence southwardly along the township lot 17 and township lot 19 line to the Confederation Trail; thence westwardly along the Confederation Trail to MacEwen Road or to the point of commencement.

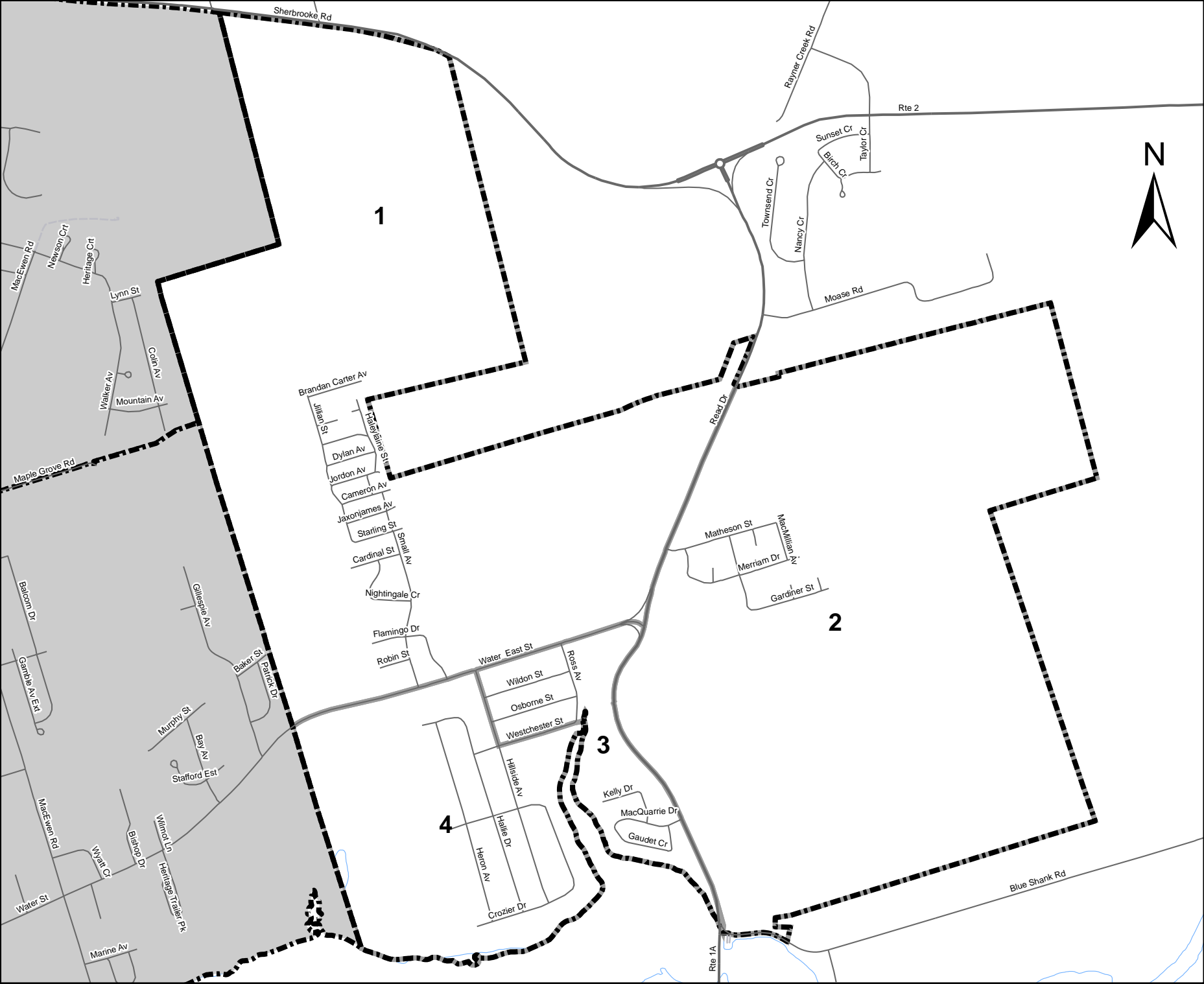
City of Summerside Electoral Ward No. 8 Wilmot

The electoral ward of Wilmot is bounded as follows:

Commencing at the intersection of the Sherbrooke Road - Rte 2 and the township lot 17 and township lot 19 line; thence eastwardly along the All Weather Highway to the east boundary of the city of Summerside; thence following the city of Summerside east boundary to the intersection of the city of Summerside boundary and the Blue Shank Road - Rte 107; thence westwardly along the city of Summerside boundary and the Blue Shank Road and crossing Read Drive to the Summerside harbour; thence continuing westwardly along the Summerside Harbour to the intersection with the township lot 17 and township lot 19 line; thence northwardly along the township lot 17 and township lot 19 line to the Sherbrooke Road or to the point of commencement

Ward No. 8 Wilmot

- Poll No. 1 Small Avenue
- Poll No. 2 Merriam Drive
- Poll No. 3 Osborne Street
- Poll No. 4 Hallie Drive



City of Summerside

Ward No. 8 Wilmot

Poll No. 1 Small Avenue

Commencing at the intersection of Water Street East and the township lot 17 and township lot 19 line; thence northwardly along the township lot 17 and township lot 19 line to the Sherbrooke Road Rte 2; thence eastwardly along the Sherbrooke Road to the eastern boundary of the City of Summerside; thence following the City of Summerside boundary to Read Drive; thence southwardly along Read Drive to Water Street East; thence westwardly along Water Street East to the township lot 17 and township lot 19 line or to the point of commencement.

Poll No. 2 Merriam Drive

Commencing at the intersection of Blueshank Road Rte 107 and Read Drive; thence northwardly along Read Drive to the City of Summerside boundary; thence following the City of Summerside boundary to the Blue Shank Road Rte 107; thence westwardly along the Blue Shank Road to Read Drive or to the point of commencement.

Poll No. 3 Osborne Street

Commencing at the intersection of Hillside Avenue and Water Street East; thence eastwardly along Water Street East to Read Drive; thence southwardly along Read Drive to Wilmot River; thence northwardly along the Wilmot River to the eastward extension of Westchester Street; thence westwardly along the eastward extension of Westchester Street and Westchester Street to Hillside Drive; thence northwardly along Hillside Drive to Water Street East or the point of commencement.

Poll No. 4 Hallie Drive

Commencing at the intersection of the Wilmot River and the township lot 17 and township lot 19 line; thence northwardly along the township lot 17 and township lot 19 line to Water Street East; thence eastwardly along Water Street East to Hillside Avenue; thence southwardly along Hillside Avenue to Westchester Street; thence eastwardly along Westchester Street and an eastward extension of Westchester Street to Wilmot River; thence southwardly and westwardly along Wilmot River to the township lot 17 and township lot 19 line or the point of commencement.