



Elections


Prince Edward Island

A Non-partisan Office of the Legislature

November 5, 2018

Report of the Municipal Electoral Officer

2018 Municipal Elections



December 11, 2018

City of Charlottetown

City of Summerside

Town of Stratford

Town of Cornwall



To: Mayor, Councillors and CAO's for each Municipality:

RE: 2018 Municipal Elections – November 5th, 2018

I am pleased to submit the Report of the Municipal Electoral Officer to the Mayor and Councillors of the four municipalities that contracted Elections PEI to run their Municipal Elections on Monday November 5th, 2018 pursuant to the new *Municipal Government Act* and the corresponding *Municipal Election Regulations*.

As the Chief Electoral Officer for Prince Edward Island, I was approached by the Chief Administrative Officers for each of these four municipalities and requested to be named as the Municipal Electoral Officer as per the *Municipal Governments Act*, and therefore Elections PEI would run the elections in these municipalities. I would like to express my thanks to the staff of Elections PEI, the Returning Officers, Elections Clerks, and the over 350 people that were hired and who worked so hard at the polls to ensure that these elections were a success. I would also like to send my thanks to the staff of Municipal Affairs for their cooperation and assistance in running these elections under the brand new Act and Regulations.

With the implementation of the new *Municipal Governments Act* there were several notable changes that were administered to both modernize the municipal election process as well as relieve administrative burden.

Enumeration/Confirmation

In 2016, Elections PEI was successful in having the provincial Election Act amended to allow the department to receive information held by public bodies in order to maintain and update the permanent Register of Electors. The primary source for receiving updates is through the Department of Highway Safety in which updates to drivers licence and vehicle registration information is provided on a monthly basis. Implementing these updates on a continual basis, along with providing an Online Voter Registration Portal allowed our Register of Electors to be consistently updated prior to and during the election period. In consultation with the four municipalities, it was determined that an enumeration was not required due to the confidence in the state of our Register of Electors.

In total, the municipal elections saw 25,995 Islanders showing up to the polls to vote. Of those who voted, 5,061 required updates (moves/changes to mailing information) or to be added new to the Register of Electors. These changes account for 19.5% of the total voter turnout.

Ballot Counterfoil

The introduction of the Municipal Government Act was silent on the requirement for a counterfoil on the ballots used during the election. In consultation with the municipalities, Elections PEI produced ballots without counterfoil to be used during the 2018 municipal elections as a pilot for future consideration. The feedback received from our Returning Officers administering the elections was positive and well received. The removal of the counterfoil alleviated administrative burden when allocating ballots to be used at each polling location. With the inclusion of a counterfoil, each Returning Officer was required to keep a running total of the number of ballot booklets and their sequential numbers allocated to each voting location. In the event a location required additional ballots, the last sequential booklet could be allocated from one location to another with appropriate documentation. The removal of the counterfoil allowed for re-allocation of ballots with less confusion as they were only required to make note of the number of booklets (25 ballots enclosed in each) provided to each location without the worry of booklets being used out of sequential order.

Use of Technology

The municipal elections are conducted by Elections PEI on contract with each individual municipality. As part of that contract to administer elections, the municipalities benefit from the technology and processes used by the provincial electoral body. The 2018 municipal elections saw the use of laptop computers and hand-held bar code scanners used at every polling location during the election period. This allowed for a smoother flow of traffic throughout the voting location. No longer did an elector have to wait in line for a specific poll worker, who only had a paper list for one particular polling division. Instead, an elector could present their Voter Information Card to any Poll Clerk in their specific polling station and be struck off the voters list and be recorded as having voted.

The use of computers also allowed for electors to be registered on site. This removed the challenge of misreading quickly scribed hand writing on the previous Form 35 (Form used for inclusion on the list of electors). The Municipal Government Act did require forms to be completed for new additions to the List of Electors, however the onsite registration allowed for the information to be accurately input into the system with the elector present which alleviated the potential for incorrect data input.

Statistical information included in this report was generated as a result of the use of the technology and use of the provincial Register of Electors. Statistics on votes by age demographics as well as voter turnout by voting opportunity can be used to fine tune areas for future improvement.

Voter Information Cards

For the first time, Voter Information Cards were used in the municipal elections. A Voter Information Card was sent to every eligible elector who was pre-registered within the system. Electors could register or update their personal information with Elections PEI either online through our Voter Registration Portal or by telephone. Election PEI saw increase in voters taking advantage of our on-line registration portal.

During the week of September 10 to September 16, there was a total of 268 new voters registered and there was on average 200 updates to process every day, just through our on-line portal. The voter card provided information on when, where and how an elector could vote. Presenting the Voter Information Card at the polls allowed the elector access to the "express lane" with direct access to the Poll Clerk for quick scanning and recording of the vote, while those who did not receive a Voter Information Card or did not bring it to the polls were required to pass through the "full service lane" to be issued a new card and/or to be added new into the system.

The use of Voter Information Cards, paired with the use of technology allowed electors to go through the voting process in 1-5 minutes. This number was confirmed through the exit surveys filled out by electors, over 85% indicated their voting experience was completed in this time frame.

Candidate Access - Secure online access to voters list

A subset of our Register of Electors - called Candidate Access allows secure limited access to the voters list. All candidates were required to submit registration papers with Elections PEI indicating the name and contact information of the person designated as responsible for having access to the voters list. Access to the online candidate portal was only granted once both the nomination and registration papers had been submitted and verified by Elections PEI.

The online voters list replaced the "Bingo Sheets" that were used in previous elections where an electors Elector ID number would be recorded on a blocked piece of paper for the candidate's agent to pick up from every polling location. Candidate's were able to have real time access to the list of those who had voted without having to send agents to each polling location. This helped alleviate the burden of the candidates in finding enough volunteers as scrutineers and was greatly well received.

The information obtained through the secure online candidate portal was the same information the agents had received in prior elections through paper based means.

Voting at the Returning Office/Campus Voting

With the introduction of the Municipal Government Act, Elections PEI worked with the four municipalities to create a consolidated elections bylaw. The consolidated bylaw allowed for additional advance voting opportunities to be established. These additional opportunities consisted of 6 days of voting at the Returning Office which saw the following voter turnouts: Charlottetown: 771, Summerside: 1309, Stratford: 357, Cornwall: 181. Voting at the Returning Office provided an opportunity for those who would not be available to participate during any of the advance voting opportunities or Election Day.

Another initiative that was new for the 2018 municipal elections was Campus Voting at UPEI and both Holland College locations in Charlottetown and Summerside. Voter engagement for electors aged 18-24 continues to be the lowest of any age demographic, which is a common theme seen around the country. While the uptake from this initiative was well received by those who chose to take advantage of the opportunity, continued outreach is needed to engage this demographic of electors.

2018 Municipal Elections – Communications

Elections PEI set some background and objectives for the communication plan around the Municipal Elections. These included:

- Messaging to get registered to vote is key to increasing voter awareness and turnout
Simple easy to understand messaging.
- To engage with as many Islanders in the four municipalities as possible.
- Generate interest among young voters with special registration days on campus of UPEI and Holland College with a partnership with Student Unions.
- Encourage university/college students to get involved in the process as poll workers.
- Public Awareness and paid Advertising to increase public awareness of municipal election.

Elections PEI encouraged all eligible voters in the four municipalities of Charlottetown, Cornwall, Stratford and Summerside, to check their registration information leading up to the vote. Voter Registration Week commenced the week of September 10, 2018. An on-line social media blitz in coordination with the communications team from each of the municipalities was undertaken to remind voters to make sure they were registered for fast and more efficient service at the polls.

The approach that was taken was designed to deliver concise and uncomplicated messages to the electorate; to create recognizable campaign visuals (slogan, logo, hashtags etc.) #peimuni2018; to engage citizens; to ensure total non-partisan messaging and to be informative to all residents of the four municipalities.

Social Media Key Messages

Elections PEI staff worked in coordination with the four municipalities' communications teams to deliver consistent messaging across all platforms that included some key messages such as:

- That a healthy municipal democracy begins with the participation of its citizens.
- That being registered makes for a smoother voting process.
- All eligible electors have a stake in the outcome of the municipal elections.
- To get informed - consider the candidate options and platforms.
- This is your chance to influence the future of your community.
- The required qualifications of a voter/candidate.
- What it means to be Registered – New voter, New Address, New Name, etc.
- Steps on how to become a candidate.
- Highlighting important Election dates.
- What having a Voter Information Card means to the voter.
- Mail in Ballot options.
- Detailing out the Wards/Polling Division maps.
- Listing the names of candidates for each ward/poll/municipality.

Advertising & Conventional Media

As per the legislative requirements set out in the new *Municipal Government Act* and the corresponding *Municipal Election Regulations*. On October 5th, 2018, Elections PEI advertised in the Guardian and Journal-Pioneer the Notice of Nomination Proceedings. This announcement was specific for each of the four municipalities. It released details of the nomination qualifications, when the nomination period commences and ends along with contact information of the Returning Officers.

A Consolidated Proclamation newspaper advertisement was in the Guardian and Journal Pioneer on October 24th, 2018 to announce to the public of the Advance Poll Days, Ordinary Poll Day along with other special voting opportunities like voting at the Returning Offices and Campus Voting at UPEI and Holland College.

Media Releases to Island media outlets covered the Notice of Election; naming Elections PEI as the administrator of the elections, Notice of Nominations, the Consolidated Proclamation, Special Voting Opportunities, and the Close of Nominations.

CBC TV, Radio and web services covered the municipal election throughout the month via interviews in-studio and on and off camera with Elections PEI, along with more coverage in the Guardian and Journal-Pioneer.

A Municipal Election Information Brochure was created and distributed to help residents better understand the Municipal Election process, Qualifications of Candidates and Voters and Important Dates for the Municipal Elections.

Website Results

Elections PEI and its IT partners began preparation work for the Election Results page in mid-September. The website, tested several times to ensure it operated correctly on Election Day when Islanders were looking for results, worked flawlessly. It delivered the unofficial results without falter.

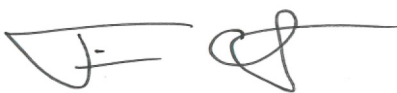
Exit Survey Results

There were 3,725 surveys completed by electors during the elections. Of those, 268 added in additional comments about their voting experience. The overwhelming responses were very positive and highlighted the computerization of the polling locations as well as the speed at which people were able to get in and out of the polling location, even at the busiest times.

The election period began on October 9th, 2018 and this report details all of the candidates who were nominated and the official results of the election that was held on Monday November 5th, 2018.

There will be a supplementary report based on recommendations to both the Municipalities as well as to The Department of Communities, Land and Environment to enhance the current legislation, regulation and bylaws.

Sincerely,

A handwritten signature in black ink, appearing to read 'Tim G. Garrity', with a stylized flourish at the end.

Tim G. Garrity

Chief Electoral Officer

Elections PEI

Table of Contents

Charlottetown

Nominated Candidates	1
Ballots cast for mayor/municipal overview	3
Results by ward	4

Summerside

Nominated Candidates	45
Ballots cast for mayor/municipal overview	47
Results by ward	48

Stratford

Nominated Candidates	81
Ballots cast for mayor/municipal overview	83
Results by ward	84

Cornwall

Nominated Candidates	95
Ballots cast for mayor/municipal overview	97
Candidate results	98

Voter Exit Survey	101
--------------------------	-----



City of Charlottetown

MAYOR CANDIDATES

BROWN, Philip

DEVINE, Kim
LARKIN, Jamie
MCFADDEN, William
VILLARD, Cecil

WARD NAME

Ward 1
Queens Square

Ward 2
Belvedere

Ward 3
Brighton

Ward 4
Spring Park

Ward 5
Ellen's Creek

Ward 6
Mount Edward

Ward 7
Beach Grove

Ward 8
Highfield

Ward 9
Stonepark

Ward 10
Falconwood

COUNCILLOR CANDIDATES

BEAULIEU, Laurent
DOWLING, Ron
HADDAD, Paul
JANKOV, Alanna
KILLORN, Leo

MACLEOD, Terry
MUTTART, Justin

BECK, Norman
DUFFY, Mike
KENNEDY, Keith
MACEACHERN, Frank

GOMEZ, Valentine
TURNER, Richard
TWEEL, Mitchell G.

DESROCHES, Kenneth
MACINTYRE, Pauline
RAMSAY, Kevin

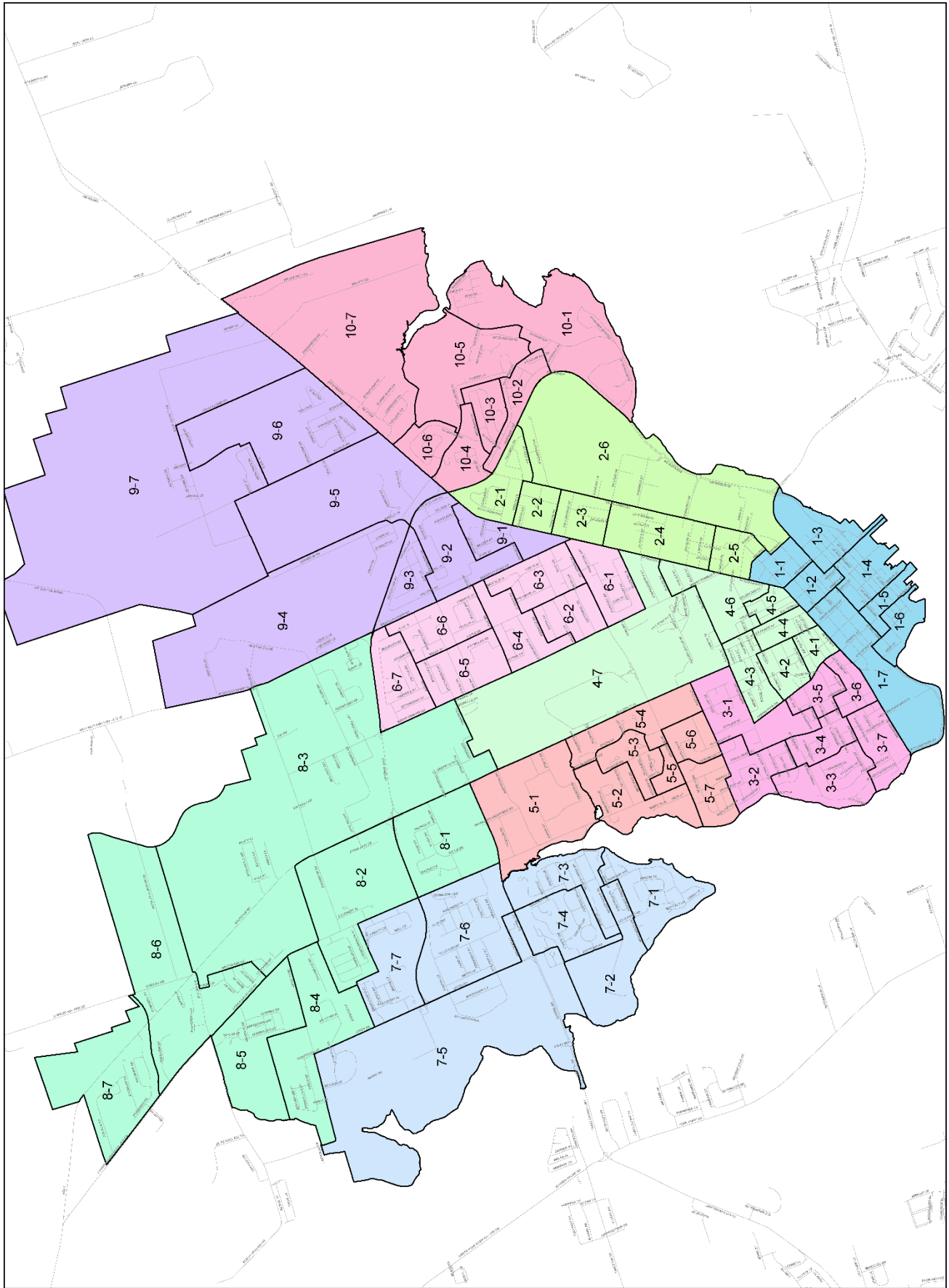
DOIRON, Bob
HILTON, Melissa
MACDONALD, David W.

RIVARD, Greg

COADY, Jason
MACKINNON, Trevor

HUGHES, Lornie
MCCABE, Julie

BERNARD, Terry
COOKE, Ryan
MACKINNON, Jason



No.	Ward	Number of Electors	Ballots Cast for Mayor Candidates				
			BROWN, Philip	DEVINE, Kim	LARKIN, Jamie	MCFADDEN, William	VILLARD, Cecil
1	Queens Square	2593	577	653	109	34	103
2	Belvedere	2463	599	392	127	26	164
3	Brighton	2323	698	784	83	17	149
4	Spring Park	2564	712	606	162	27	140
5	Ellen's Creek	2715	525	436	112	15	154
6	Mount Edward	2343	646	596	102	18	249
7	Beach Grove	2442	436	456	72	5	254
8	Highfield	2459	664	452	113	14	278
9	Stonepark	2579	619	478	142	19	183
10	Falconwood	2596	660	354	138	25	186
	Total	25077	6136	5207	1160	200	1860

* Elector: registered eligible person entitled to vote at the election Voter: has voted

HISTORIC AND CURRENT VOTER TURNOUT

Year	# of Electors	# of Votes	Percentage
2000	21,308	12,018	56 %
2003	24,236	13,894	57 %
2006	22,570	13,241	59 %
2010	22,718	12,442	55 %
2014	23,038	13,449	58 %
2018	25,077	14,578	58 %

ONLINE REGISTRATIONS PRIOR TO OPENING OF POLLS (September 1- October 24)

Number of individual lookup requests	2092
Number of updates submitted	1255
Number of new registrations	261

REGISTRATIONS AT THE POLLS (October 25 - November 5)

Number of electors added	1161
Number of electors updated	1428

Percentage of electors requiring on site updates/registrations 17.8%

VOTER INFORMATION CARDS

Total number of voters	14,550
Voters presenting Voter Information Cards at Polls	10,640
Percentage of voters presenting Voter Information Cards	73.1%

Charlottetown Municipal Ward # 1 Queens Square

Polling Divisions

- 1 - Pleasant St
- 2 - Clarke St.
- 3 - Cumberland St
- 4 - King St
- 5 - Pownal St
- 6 - Haviland St
- 7 - Fitzroy St.

Legend

- Municipal Poll
- Municipal Ward

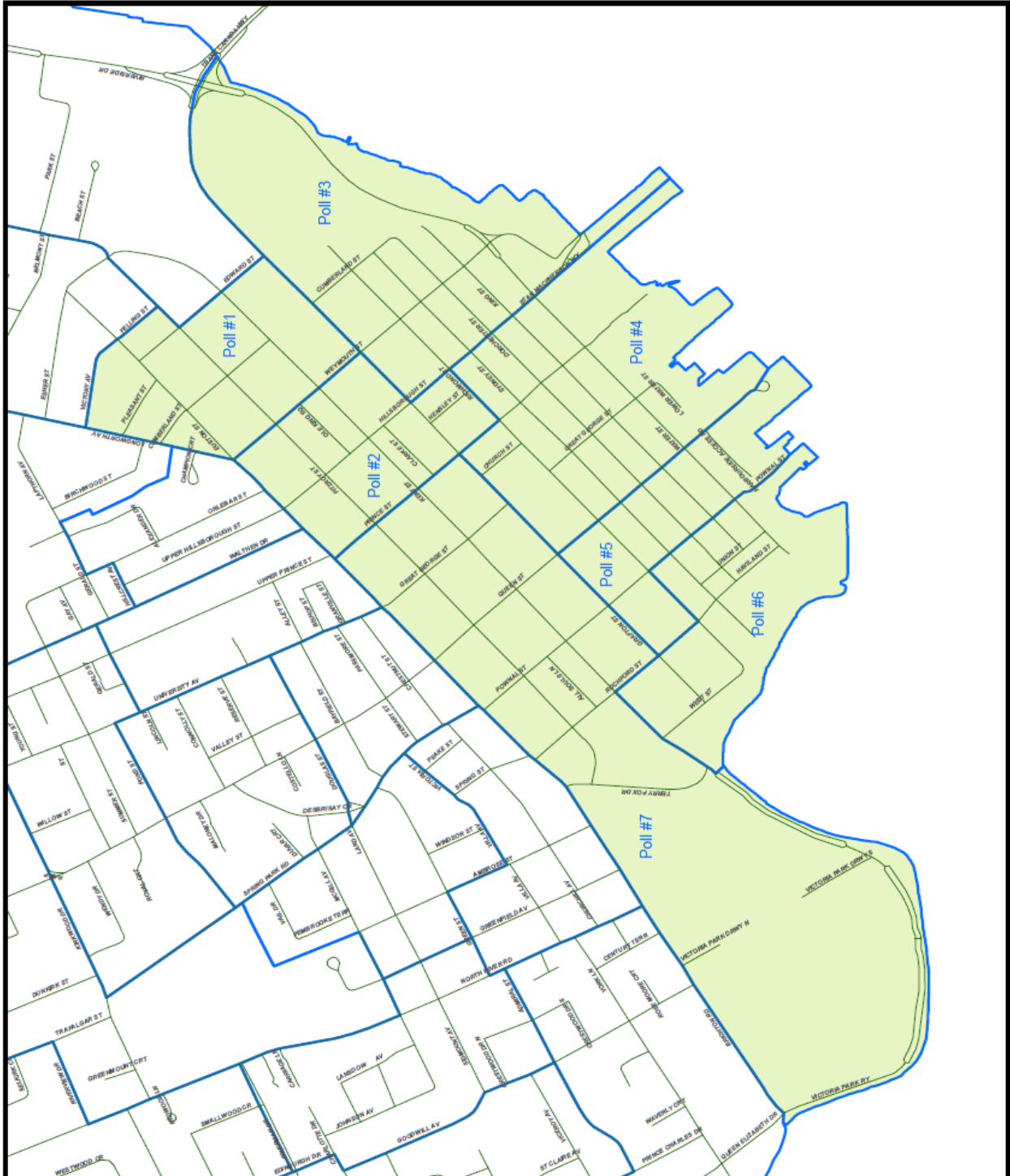


Note:
The maps are designed as a general index of the electoral district divisions and are not intended to be used for measurements or for legal purposes.



CHARLOTTETOWN

199 Queen St.
Charlottetown, PE, C1A 4B7
(802) 598-5548



WARD NO. 1 QUEENS SQUARE

Returning Officer: Amy Doyle



MAYOR

		Polling Division	Number of Electors	Ballots cast for Mayor Candidates				
				BROWN, Philip	DEVINE, Kim	LARKIN, Jamie	MCFADDEN, William	VILLARD, Cecil
	*	Advance		298	305	46	14	54
1		Pleasant St	315	39	28	7	2	6
2		Clarke St	377	46	44	8	4	4
3		Cumberland St	356	45	45	5	2	9
4		King St	406	45	68	21	4	12
5		Pownal St	377	38	46	11	6	9
6		Haviland St	381	48	64	8	0	6
7		Fitzroy St	381	18	53	3	2	3
		TOTALS	2593	577	653	109	34	103

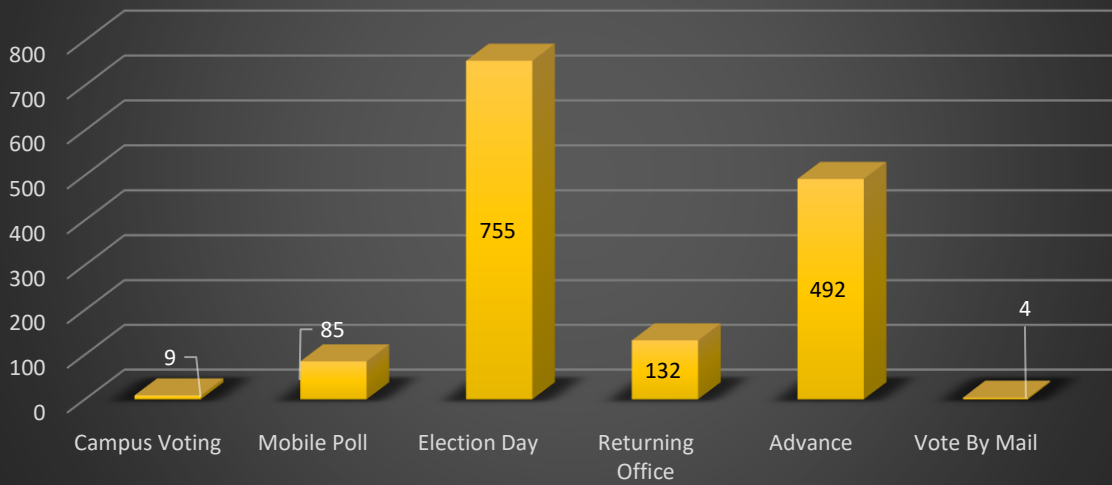
* Includes all Advance, Hospital Polls, Mobile Polls, Returning Office, Campus Voting and Mail-in Ballots

COUNCILLOR

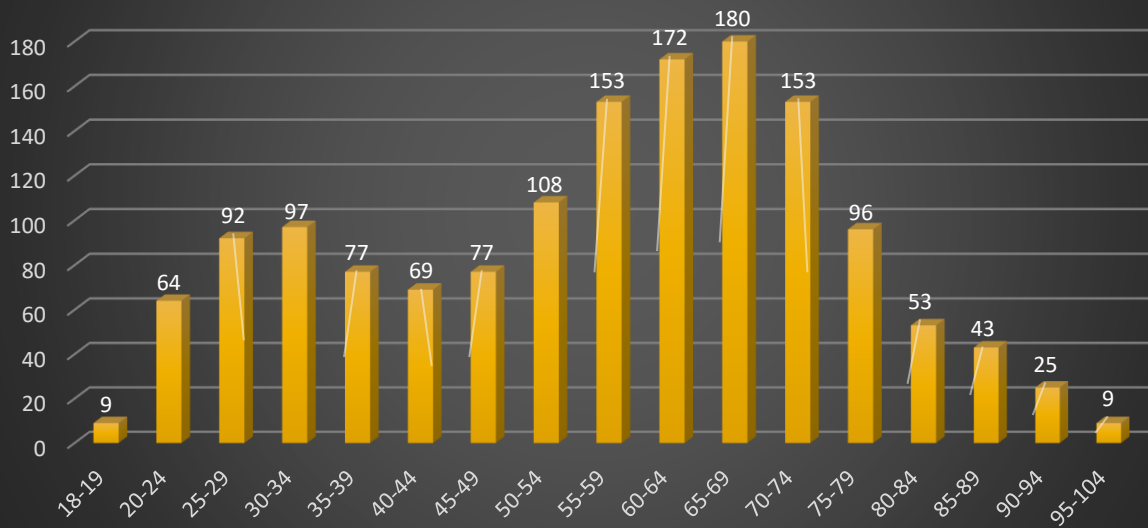
		Polling Division	Number of Electors	Ballots cast for Councillor Candidates				
				BEAULIEU, Laurent	DOWLING, Ron	HADDAD, Paul	JANKOV, Alanna	KILLORN, Leo
	*	Advance		79	152	226	216	42
1		Pleasant St	315	12	17	23	26	2
2		Clarke St	377	11	17	32	43	3
3		Cumberland St	356	8	18	37	35	6
4		King St	406	13	25	48	56	6
5		Pownal St	377	6	25	27	47	4
6		Haviland St	381	17	23	28	50	8
7		Fitzroy St	381	3	14	14	43	4
		TOTALS	2593	149	291	435	516	75

* Includes all Advance, Hospital Polls, Mobile Polls, Returning Office, Campus Voting and Mail-in Ballots

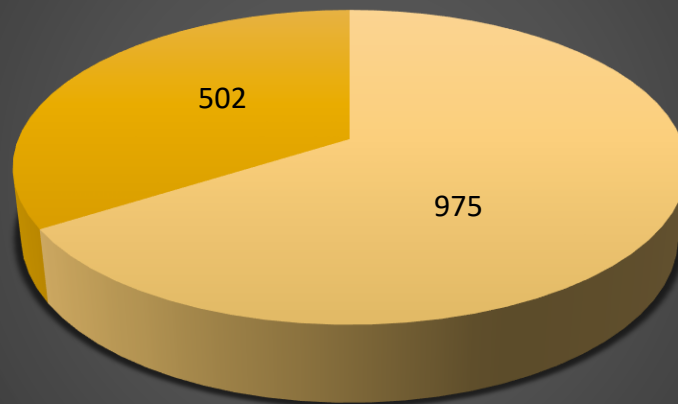
CHARLOTTETOWN WARD 1 Voting Opportunities



CHARLOTTETOWN WARD 1 Votes by Age Group



**CHARLOTTETOWN WARD 1
Voter Information Cards**



■ Brought Voter Information Card
(975) 66%

■ Did not bring Voter Information Card
(502) 34%

Charlottetown Municipal Ward # 2 Belvedere

- Polling Divisions**
- 1 - Francis Ln
 - 2 - Fountain Dr
 - 3 - Falconwood Dr
 - 4 - Linden Av
 - 5 - Esher St
 - 6 - Riverside Dr

Legend

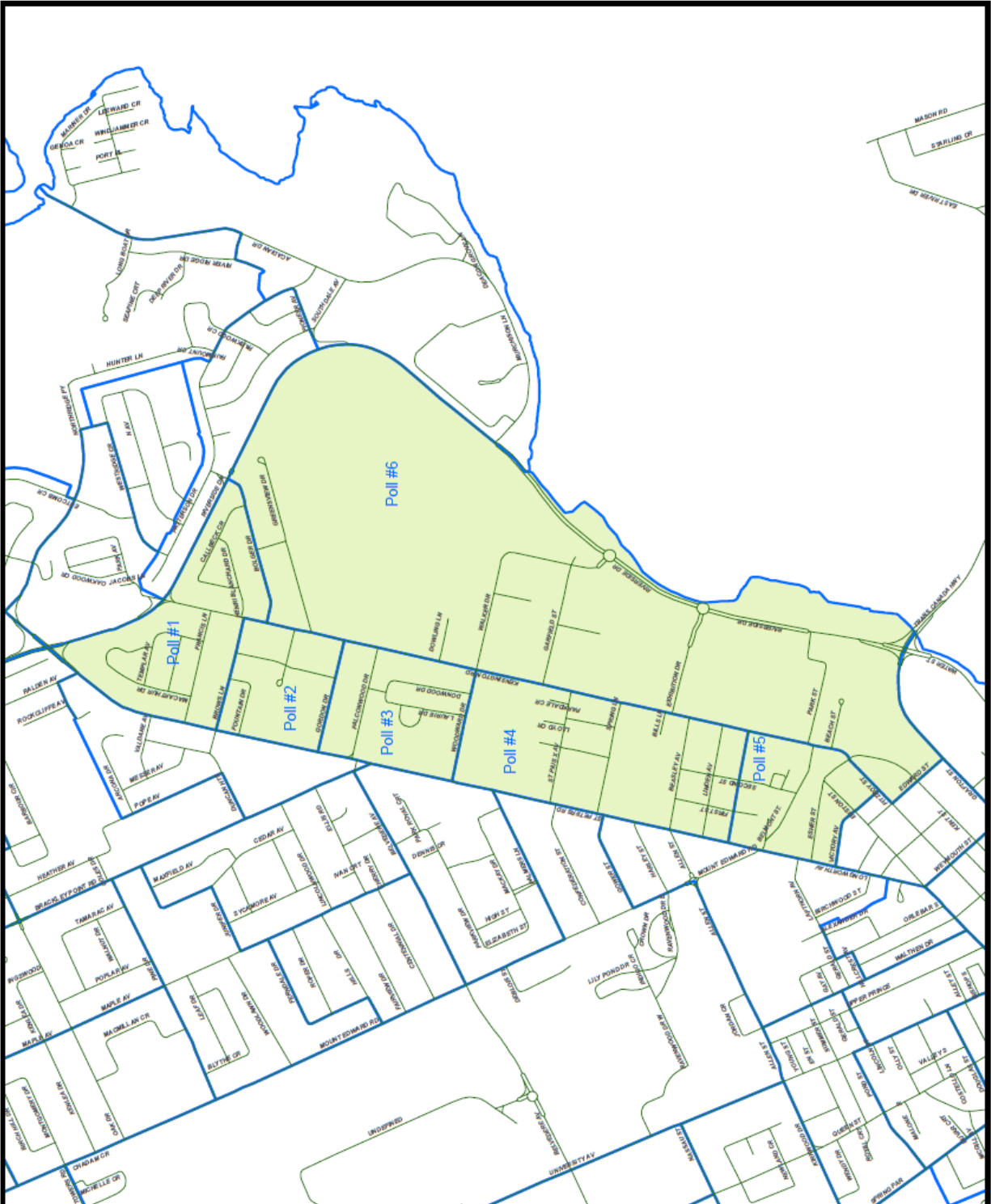
- Municipal Poll
- Municipal Ward



Note:
The maps are designed as a general index of the electoral district divisions and are not intended to be used for measurements or for legal purposes.



180 Queen St.
Charlottetown, PE, C1A 4B7
(802) 566-5348



WARD NO. 2 BELVEDERE

Returning Officer: Amy Doyle



MAYOR

		Polling Division	Number of Electors	Ballots cast for Mayor Candidates				
				BROWN, Philip	DEVINE, Kim	LARKIN, Jamie	MCFADDEN, William	VILLARD, Cecil
	*	Advance		265	145	50	11	80
1		Francis Ln	355	49	34	12	2	18
2		Fountain Dr	372	33	26	5	0	8
3		Falconwood Dr	406	47	43	19	1	10
4		Linden Av	424	91	62	12	3	21
5		Esher Dr	410	56	27	14	5	12
6		Riverside Dr	356	58	55	15	4	15
		TOTALS	2323	599	392	127	26	164

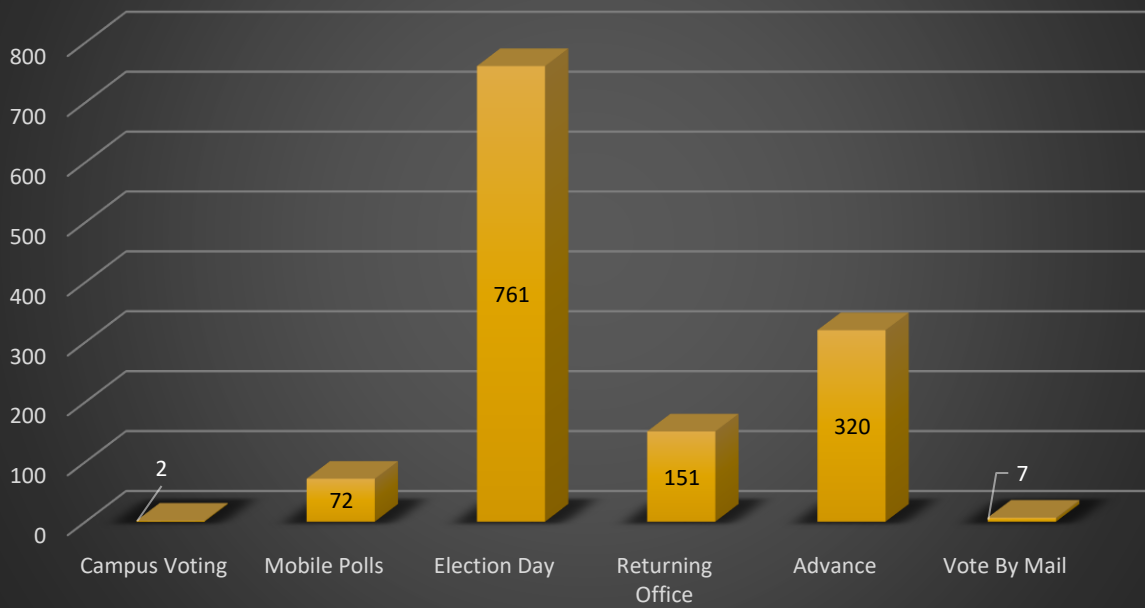
* Includes all Advance, Hospital Polls, Mobile Polls, Returning Office, Campus Voting and Mail-in Ballots

COUNCILLOR

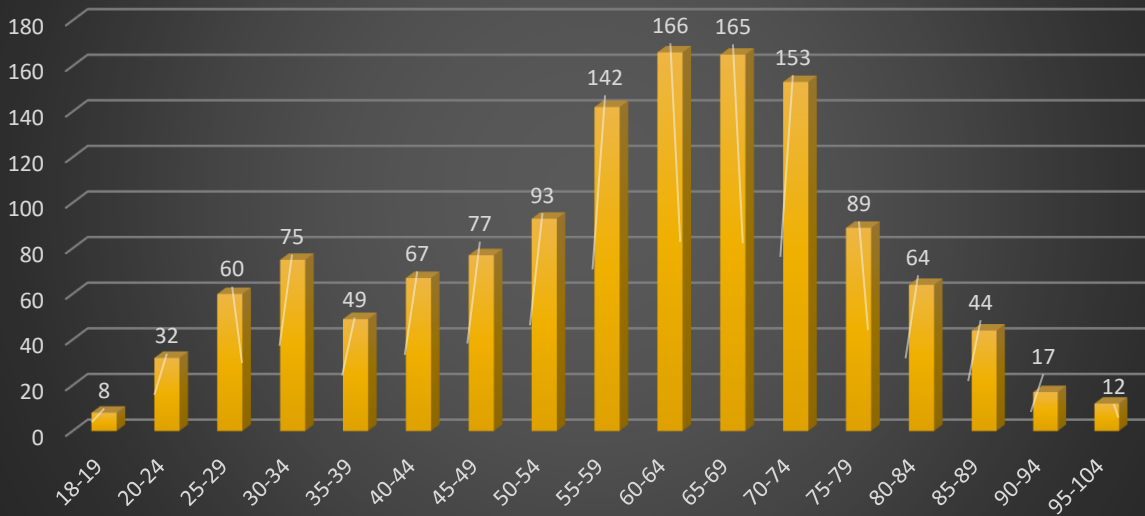
		Polling Division	Number of Electors	Ballots cast for Councillor Candidates				
				MACLEOD, Terry	MUTTART, Justin			
	*	Advance		278	266			
1		Francis Ln	355	53	63			
2		Fountain Dr	372	38	35			
3		Falconwood Dr	406	72	45			
4		Linden Av	424	125	65			
5		Esher Dr	410	57	55			
6		Riverside Dr	356	63	81			
		TOTALS	2323	686	610			

* Includes all Advance, Hospital Polls, Mobile Polls, Returning Office, Campus Voting and Mail-in Ballots

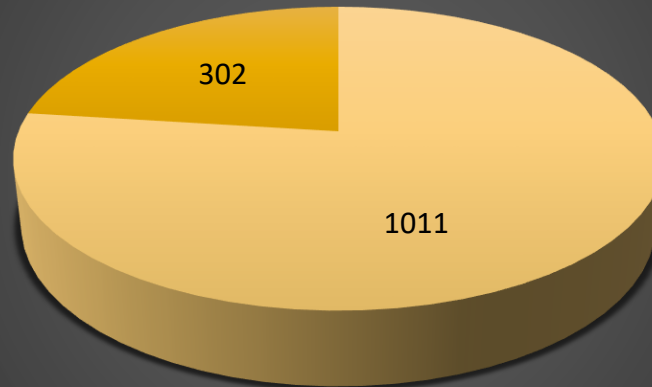
CHARLOTTETOWN WARD 2 Voting Opportunities



CHARLOTTETOWN WARD 2 Votes by Age Group



**CHARLOTTETOWN WARD 2
Voter Information Cards**



■ Brought Voter Information Card
(1011) 77%

■ Did not bring Voter Information Card
(302) 23%

WARD NO. 3 BRIGHTON

Returning Officer: Allison MacDonald



MAYOR

		Polling Division	Number of Electors	Ballots cast for Mayor Candidates				
				BROWN, Philip	DEVINE, Kim	LARKIN, Jamie	MCFADDEN, William	VILLARD, Cecil
	*	Advance		211	213	15	5	52
1		Dunkirk St	363	75	67	12	6	12
2		Westwood Cres	400	98	62	10	0	25
3		St Claire Ave	401	59	95	10	0	27
4		Sidmount Ave	323	61	85	9	1	5
5		Green St	357	71	86	12	0	3
6		Churchill Ave	362	62	86	8	3	11
7		York Ln	358	61	90	7	2	14
		TOTALS	2564	698	784	83	17	149

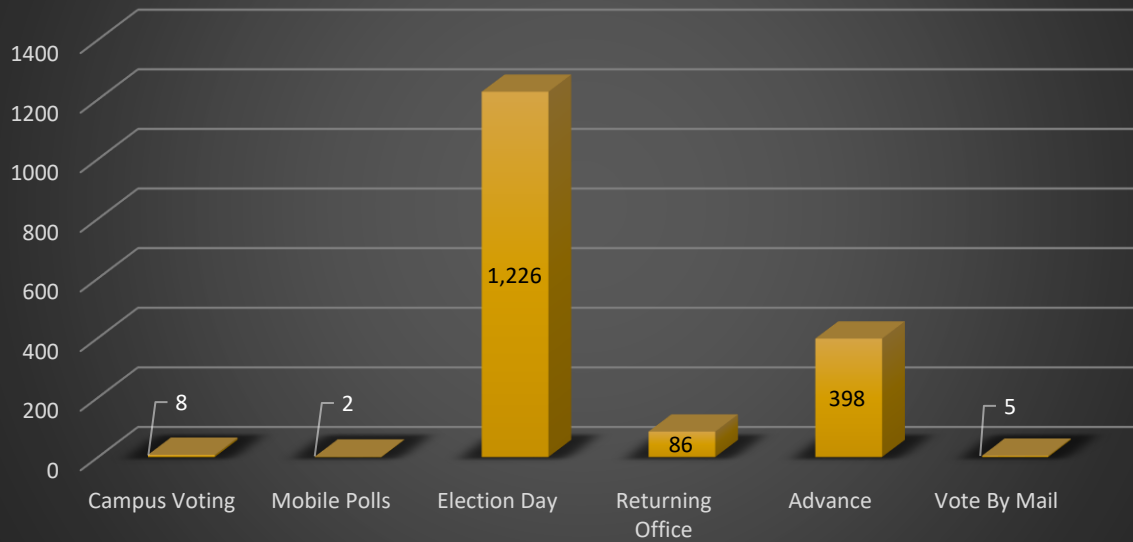
* Includes all Advance, Hospital Polls, Mobile Polls, Returning Office, Campus Voting and Mail-in Ballots

COUNCILLOR

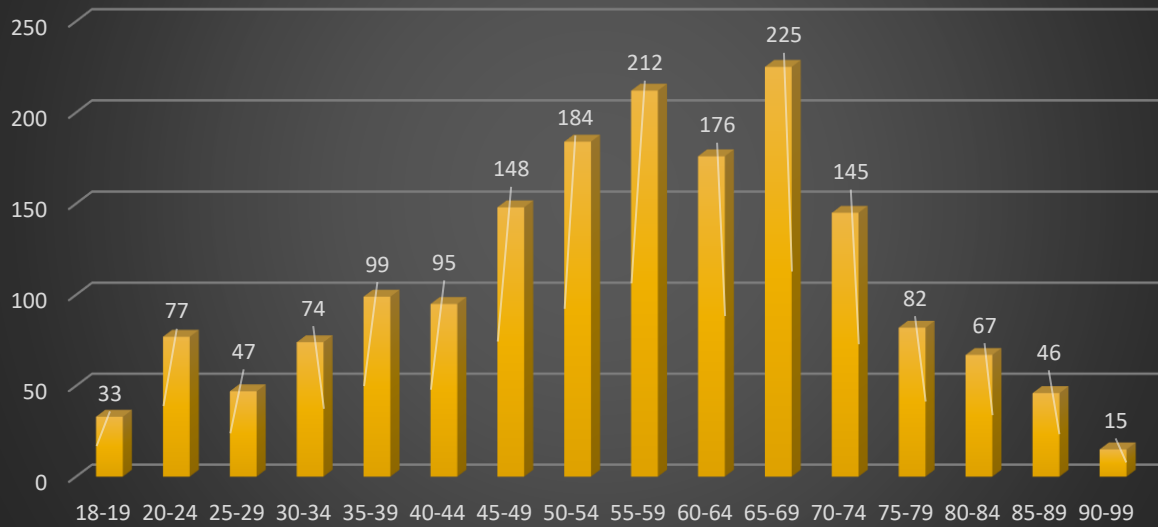
		Polling Division	Number of Electors	Ballots cast for Councillor Candidates				
				BECK, Norman	DUFFY, Mike	KENNEDY, Keith	MACEACHERN, Frank	
	*	Advance		158	211	9	116	
1		Dunkirk St	363	68	54	7	43	
2		Westwood Cres	400	75	62	12	44	
3		St Claire Ave	401	65	65	6	55	
4		Sidmount Ave	323	68	63	8	22	
5		Green St	357	54	63	5	49	
6		Churchill Ave	362	51	58	10	51	
7		York Ln	358	56	72	4	41	
		TOTALS	2564	595	648	61	421	

* Includes all Advance, Hospital Polls, Mobile Polls, Returning Office, Campus Voting and Mail-in Ballots

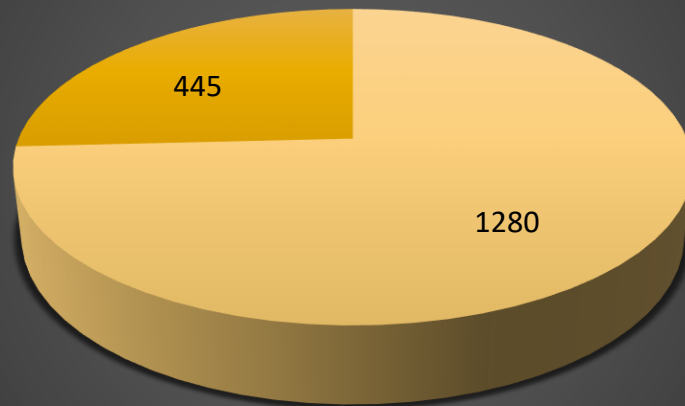
CHARLOTTETOWN WARD 3 Voting Opportunities



CHARLOTTETOWN WARD 3 Votes by Age Group



**CHARLOTTETOWN WARD 3
Voter Information Cards**



■ Brought Voter Information Card
(1280) 74%

■ Did not bring Voter Information Card
(445) 26%

Charlottetown Municipal Ward # 4 Spring Park

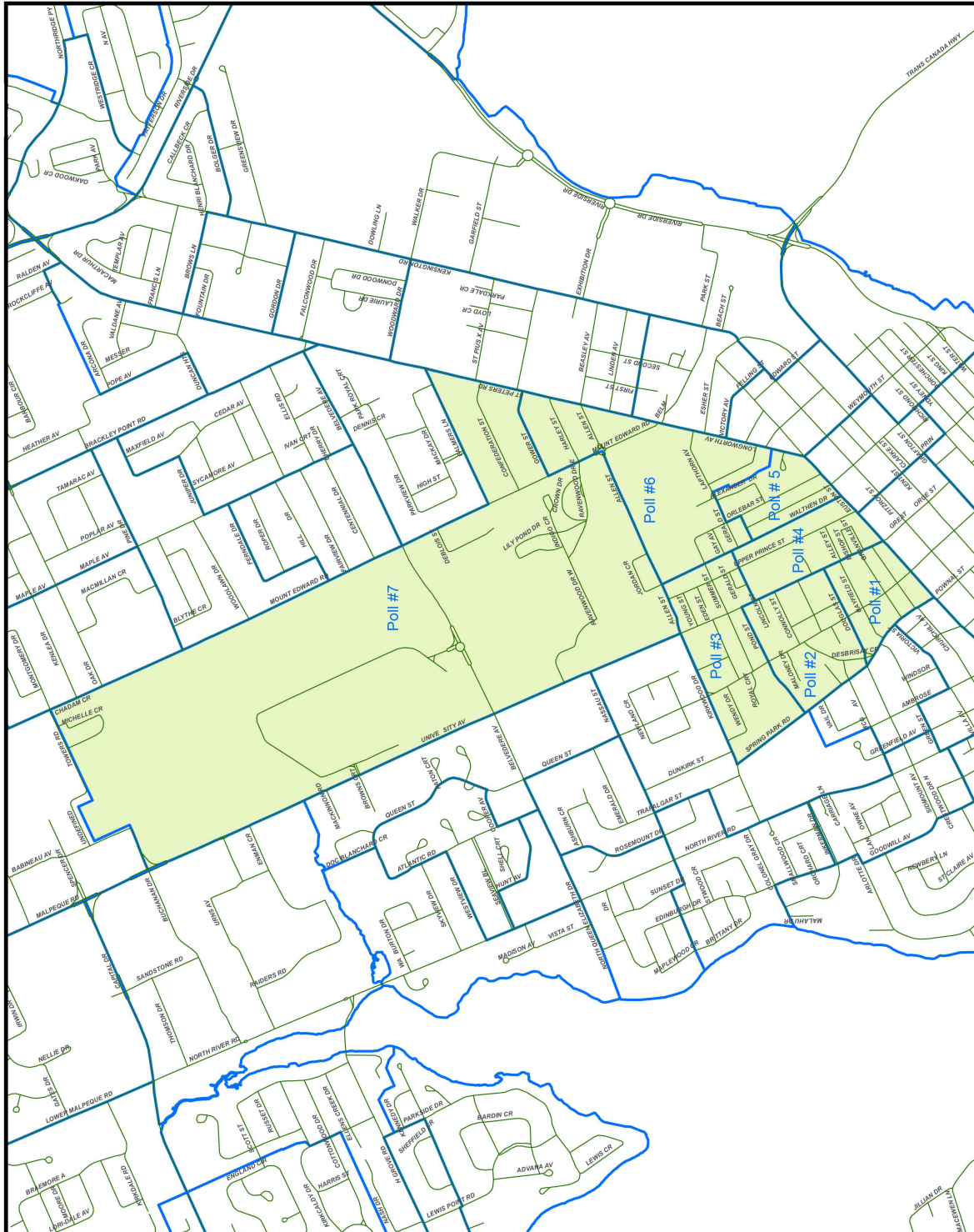
Polling Divisions

- 1 - Passmore St
- 2 - Desbrisay Cr
- 3 - Summer St
- 4 - Alley St
- 5 - Upper Hillsborough
- 6 - Lapthorn Av
- 7 - Deblois St

Legend



Note:
The maps are designed as a general index of the electoral district divisions and are not intended to be used for measurements or for legal purposes.



WARD NO. 4 SPRING PARK

Returning Officer: Allison MacDonald



MAYOR

		Polling Division	Number of Electors	Ballots cast for Mayor Candidates				
				BROWN, Philip	DEVINE, Kim	LARKIN, Jamie	MCFADDEN, William	VILLARD, Cecil
	*	Advance		305	250	72	15	80
1		Passmore St	305	71	33	10	1	5
2		Desbrisay Cr	411	66	57	15	4	10
3		Summer St	398	68	59	19	3	13
4		Alley St	344	48	49	12	2	3
5		Upper Hillsborough	434	44	49	12	1	8
6		Lapthorn Av	449	72	73	17	1	11
7		Deblois St	374	38	36	5	0	10
		TOTALS	2715	712	606	162	27	140

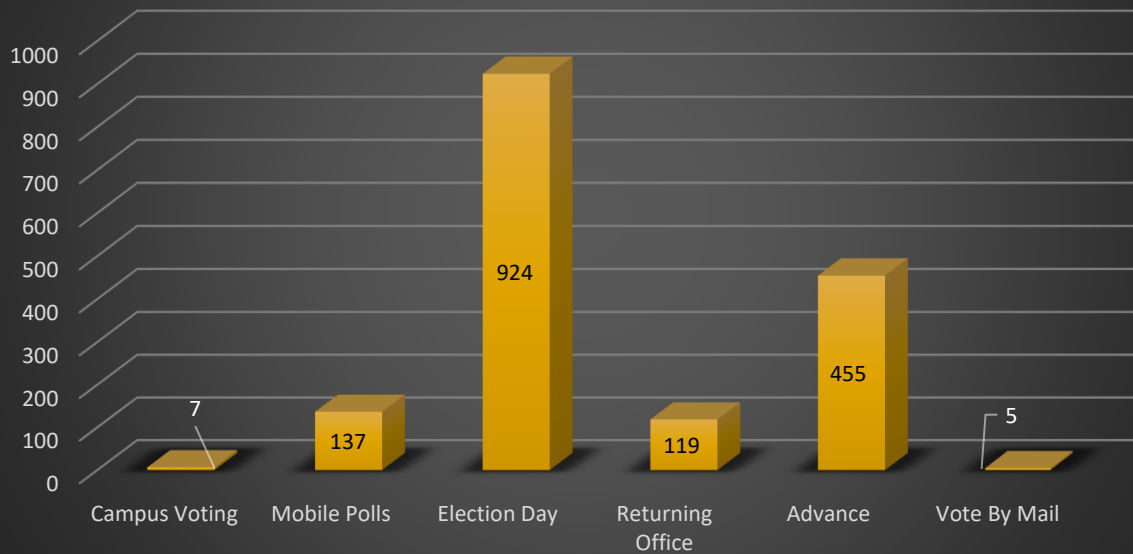
* Includes all Advance, Hospital Polls, Mobile Polls, Returning Office, Campus Voting and Mail-in Ballots

COUNCILLOR

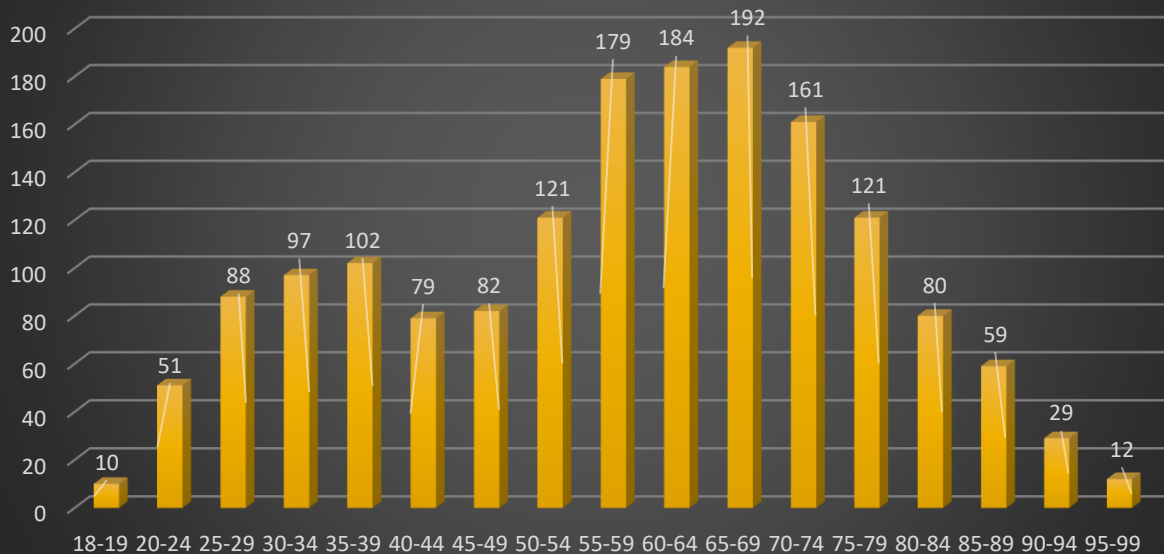
		Polling Division	Number of Electors	Ballots cast for Councillor Candidates				
				GOMEZ, Valentine	TURNER, Richard	TWEEL, Mitchell G.		
	*	Advance		241	37	442		
1		Passmore St	305	38	7	75		
2		Desbrisay Cr	411	58	13	80		
3		Summer St	398	56	12	92		
4		Alley St	344	63	9	42		
5		Upper Hillsborough	434	65	5	43		
6		Lapthorn Av	449	66	8	100		
7		Deblois St	374	36	3	50		
		TOTALS	2715	623	94	924		

* Includes all Advance, Hospital Polls, Mobile Polls, Returning Office, Campus Voting and Mail-in Ballots

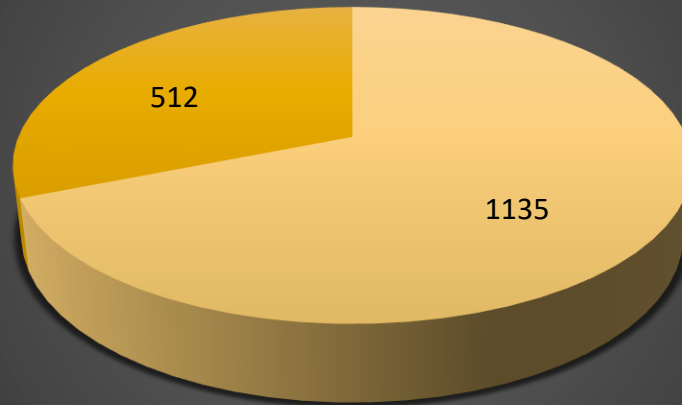
CHARLOTTETOWN WARD 4 Voting Opportunities



CHARLOTTETOWN WARD 4 Votes by Age Group



**CHARLOTTETOWN WARD 4
Voter Information Cards**



■ Brought Voter Information Card
(1135) 69%

■ Did not bring Voter Information Card
(512) 31%

Charlottetown Municipal Ward # 5 Ellen's Creek

Polling Divisions

- 1 - Burns Av
- 2 - Skyview Dr
- 3 - Carvell Crt
- 4 - Paton Crt
- 5 - Garden Home
- 6 - Ashburn Cr
- 7 - Moreau Dr

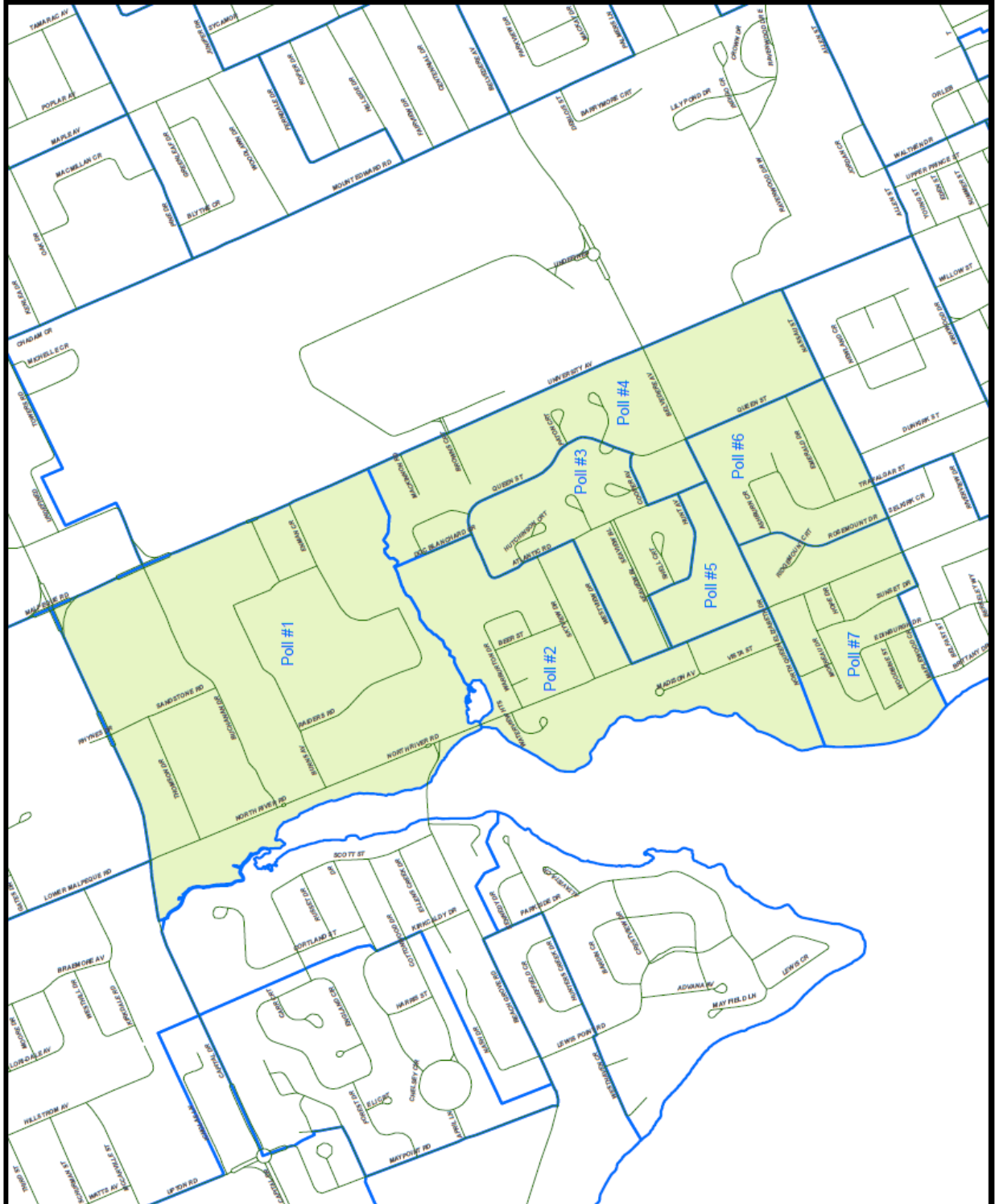
Legend

- Municipal Poll
- Municipal Ward



Note:
The maps are designed as a general index of the electoral district divisions and are not intended to be used for measurements or for legal purposes.

CHARLOTTETOWN
100 Queen St
Charlottetown, PE, C1A 4B7
(802) 566-5548



WARD NO. 5 ELLEN'S CREEK

Returning Officer: Virginia Duffy



MAYOR

		Polling Division	Number of Electors	Ballots cast for Mayor Candidates				
				BROWN, Philip	DEVINE, Kim	LARKIN, Jamie	MCFADDEN, William	VILLARD, Cecil
	*	Advance		251	169	47	9	72
1		Burns Av	313	46	54	12	0	19
2		Skyview Dr	329	53	63	8	2	16
3		Carvell Crt	320	31	34	10	0	5
4		Paton Crt	314	20	17	10	2	12
5		Garden Home	398	27	27	4	0	9
6		Ashburn Cr	339	37	26	11	1	4
7		Moreau Dr	330	60	46	10	1	17
		TOTALS	2343	525	436	112	15	154

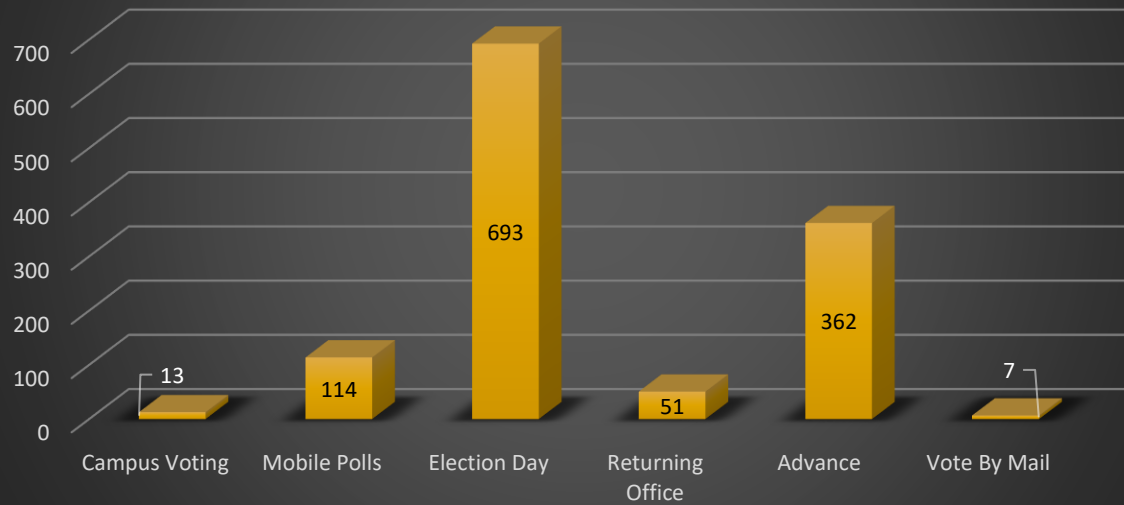
* Includes all Advance, Hospital Polls, Mobile Polls, Returning Office, Campus Voting and Mail-in Ballots

COUNCILLOR

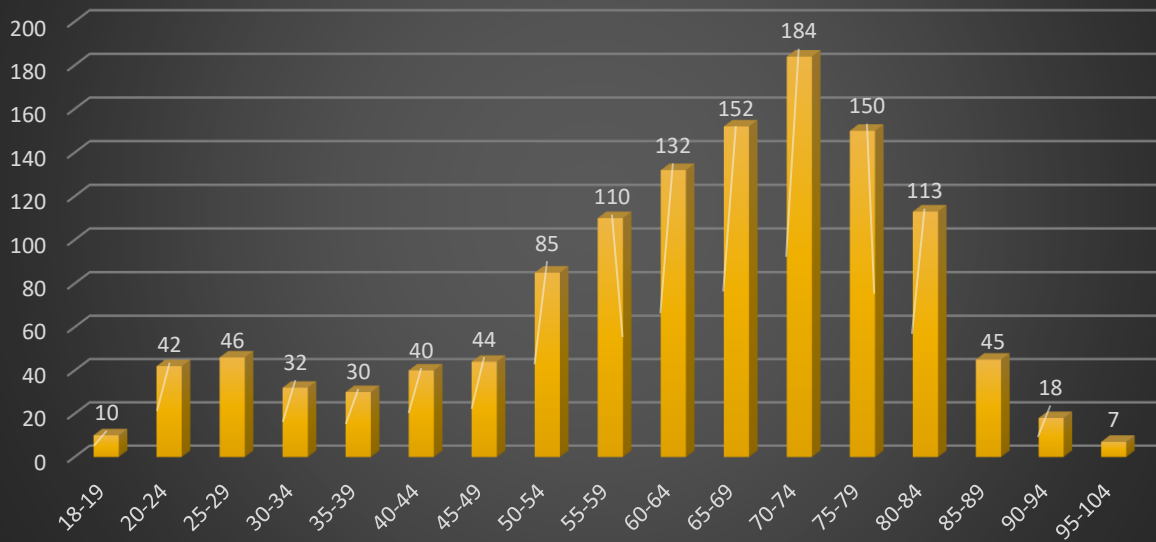
		Polling Division	Number of Electors	Ballots cast for Councillor Candidates				
				DESROCHES, Kenneth	MACINTYRE, Pauline	RAMSAY, Kevin		
	*	Advance		143	115	289		
1		Burns Av	313	31	45	53		
2		Skyview Dr	329	31	35	74		
3		Carvell Crt	320	18	19	42		
4		Paton Crt	314	20	20	21		
5		Garden Home	398	25	15	27		
6		Ashburn Cr	339	26	19	31		
7		Moreau Dr	330	39	29	66		
		TOTALS	2343	333	297	603		

* Includes all Advance, Hospital Polls, Mobile Polls, Returning Office, Campus Voting and Mail-in Ballots

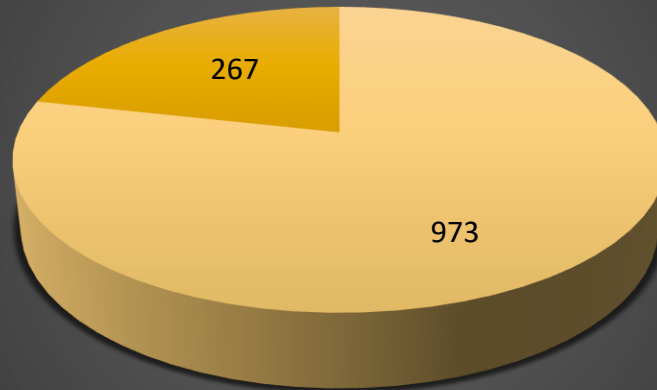
CHARLOTTETOWN WARD 5 Voting Opportunities



CHARLOTTETOWN WARD 5 Votes by Age Group



**CHARLOTTETOWN WARD 5
Voter Information Cards**



■ Brought Voter Information Card

(973) 78%

■ Did not bring Voter Information Card

(267) 22%

WARD NO. 6 MOUNT EDWARD

Returning Officer: Virginia Duffy



MAYOR

		Polling Division	Number of Electors	Ballots cast for Mayor Candidates				
				BROWN, Philip	DEVINE, Kim	LARKIN, Jamie	MCFADDEN, William	VILLARD, Cecil
	*	Advance		334	278	46	6	127
1		Parkview Dr	320	40	40	5	0	10
2		Fairview Dr	365	32	29	9	0	11
3		Lincolnwood Dr	359	47	48	9	3	6
4		Woodlawn Dr	306	32	61	10	4	17
5		MacMillan Cr	364	60	46	10	2	22
6		Rosedale Dr	358	53	40	8	0	28
7		Fulton Dr	370	48	54	5	3	28
		TOTALS	2442	646	596	102	18	249

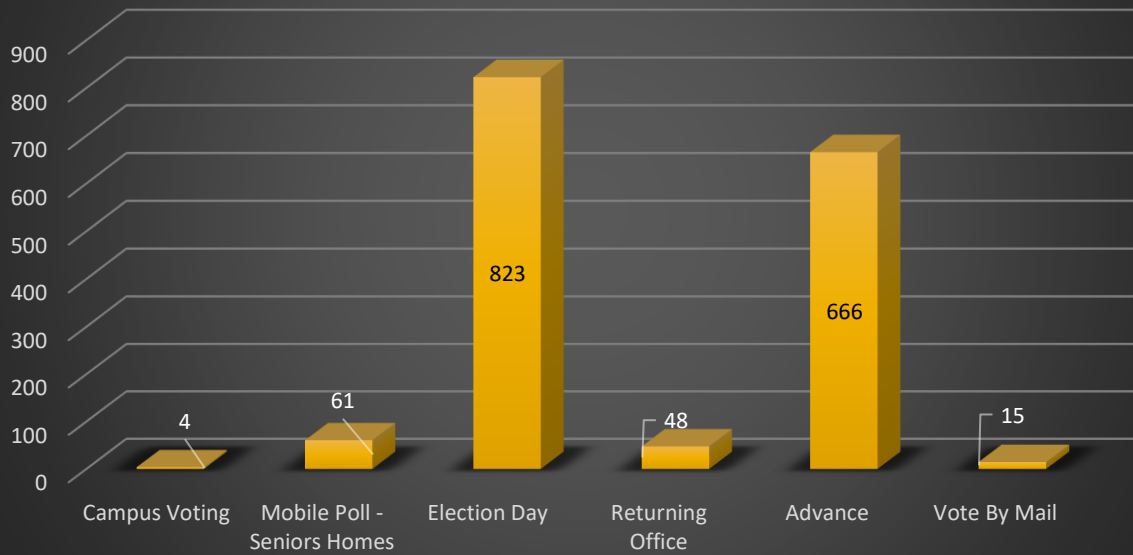
* Includes all Advance, Hospital Polls, Mobile Polls, Returning Office, Campus Voting and Mail-in Ballots

COUNCILLOR

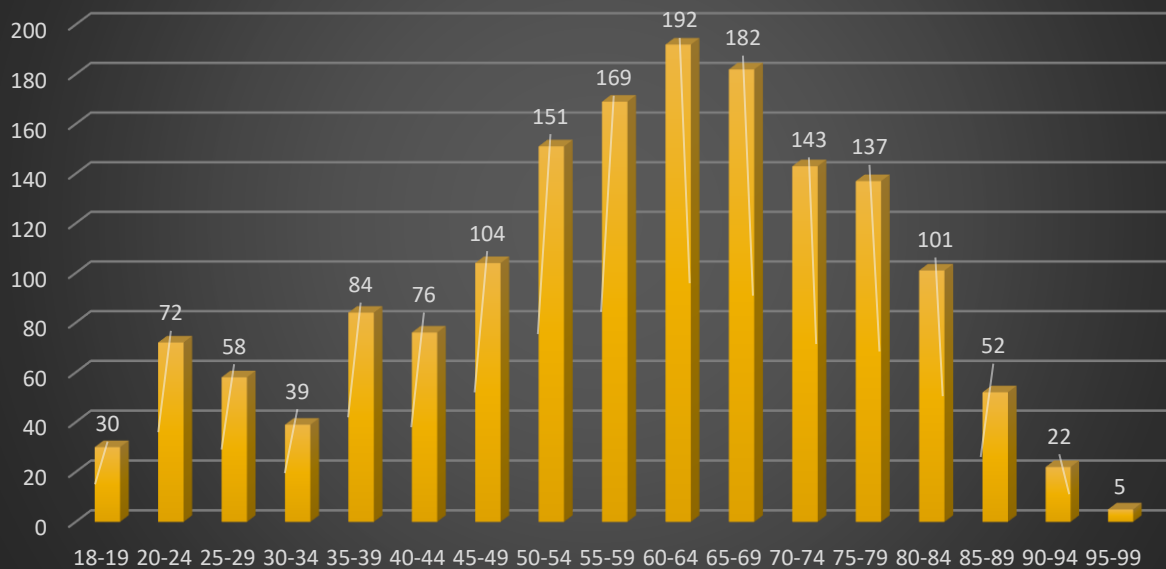
		Polling Division	Number of Electors	Ballots cast for Councillor Candidates				
				DOIRON, Bob	HILTON, Melissa	MACDONALD, David W.		
	*	Advance		309	258	225		
1		Parkview Dr	320	42	23	31		
2		Fairview Dr	365	23	29	28		
3		Lincolnwood Dr	359	35	37	41		
4		Woodlawn Dr	306	40	41	43		
5		MacMillan Cr	364	46	52	41		
6		Rosedale Dr	358	54	54	22		
7		Fulton Dr	370	39	66	33		
		TOTALS	2442	588	560	464		

* Includes all Advance, Hospital Polls, Mobile Polls, Returning Office, Campus Voting and Mail-in Ballots

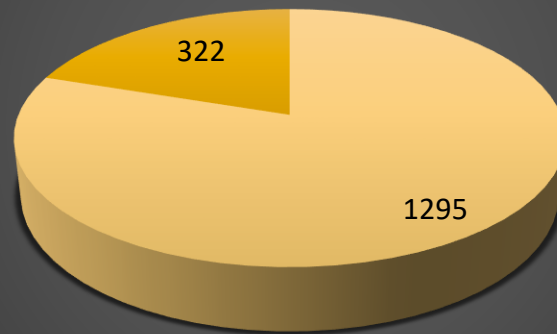
CHARLOTTETOWN WARD 6 Voting Opportunities



CHARLOTTETOWN WARD 6 Votes by Age Group



**CHARLOTTETOWN WARD 6
Voter Information Cards**



■ Brought Voter Information Card
(1295) 80%

■ Did not bring Voter Information Card
(322) 20%

Charlottetown Municipal Ward # 7 Beach Grove

Polling Divisions

- 1 - Altavista Cr
- 2 - Beach Grove
- 3 - Wallace Dr
- 4 - Carr Cr
- 5 - Hurry Rd
- 6 - Kirkdale Rd
- 7 - Bell Heights

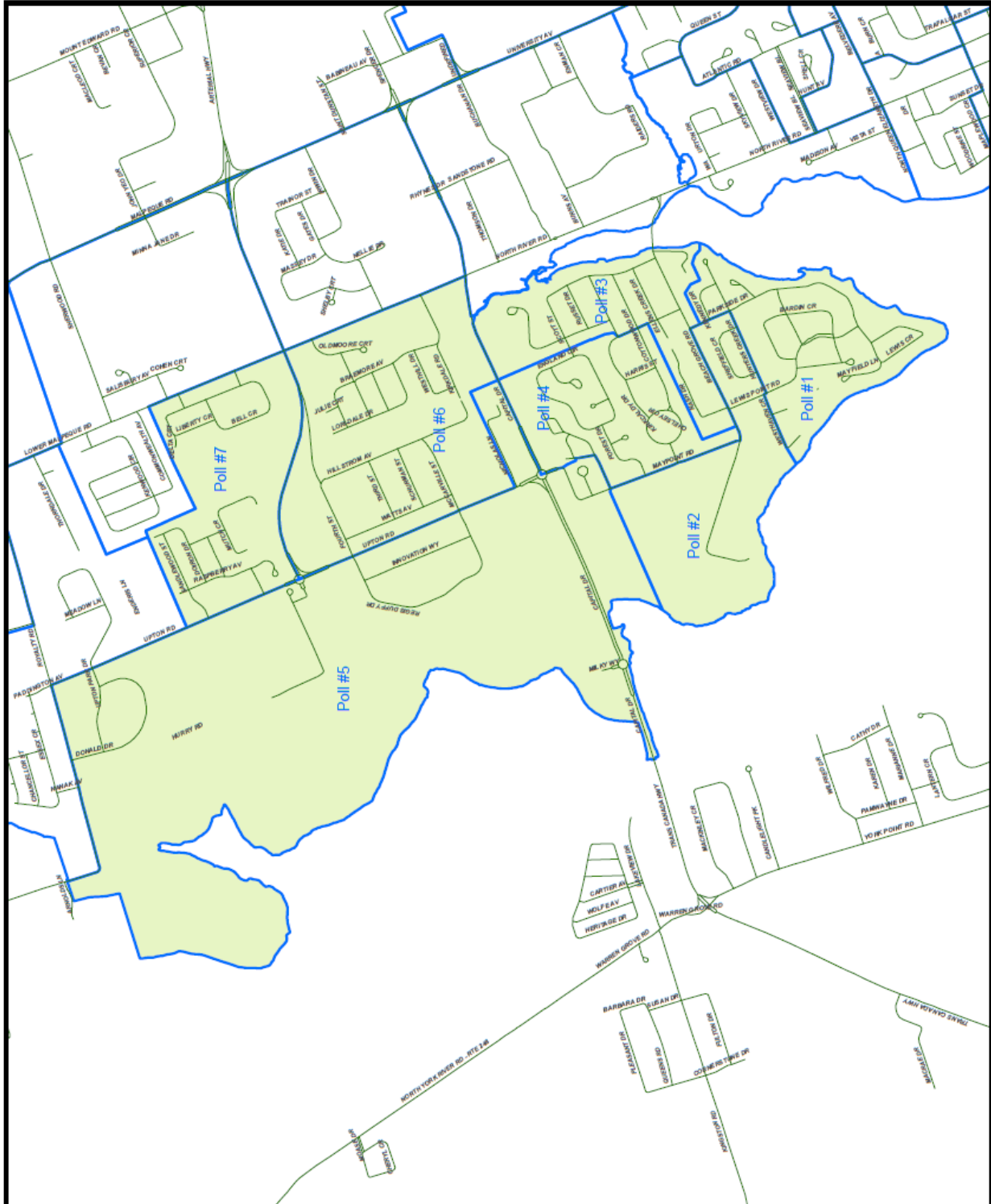
Legend



Note:
The maps are designed as a general index of the electoral district divisions and are not intended to be used for measurements or for legal purposes.



189 Queen St.
Charlottetown, PE, C1A 4B7
(802) 566-5548



WARD NO. 7 BEACH GROVE

Returning Officer: Heather Tedford



MAYOR

		Polling Division	Number of Electors	Ballots cast for Mayor Candidates				
				BROWN, Philip	DEVINE, Kim	LARKIN, Jamie	MCFADDEN, William	VILLARD, Cecil
	*	Advance		211	196	27	3	109
1		Altavista Cr	354	35	52	7	0	18
2		Beach Grove	348	16	15	4	0	6
3		Wallce Dr	394	34	52	13	2	30
4		Carr Crt	369	26	41	6	0	17
5		Hurry Rd	325	29	28	2	0	28
6		Kirkdale Rd	280	29	39	8	0	14
7		Bell Heights	389	56	33	5	0	32
		TOTALS	2459	436	456	72	5	254

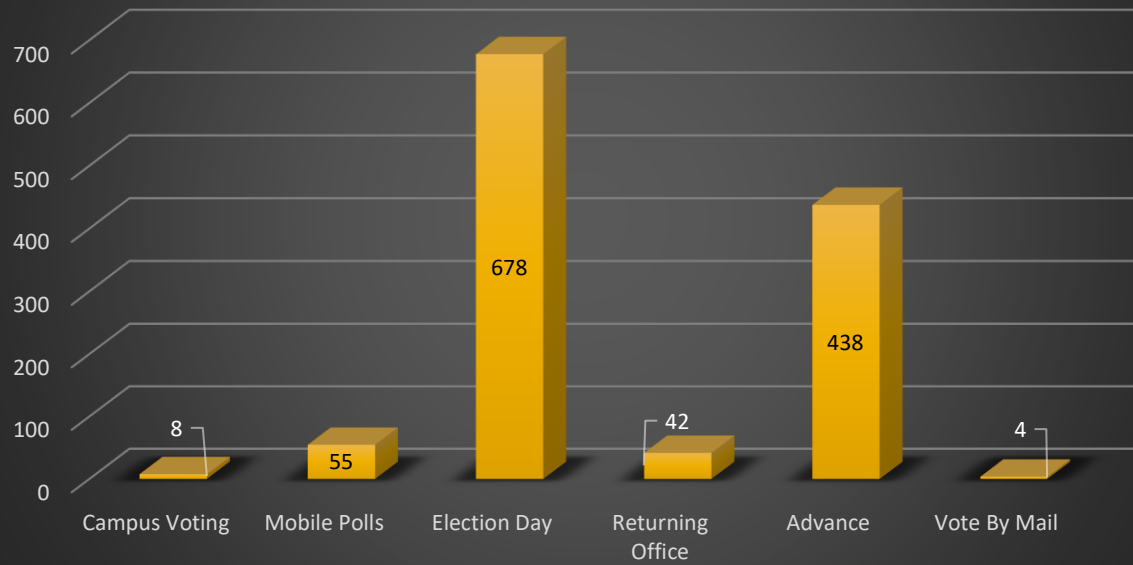
* Includes all Advance, Hospital Polls, Mobile Polls, Returning Office, Campus Voting and Mail-in Ballots

COUNCILLOR

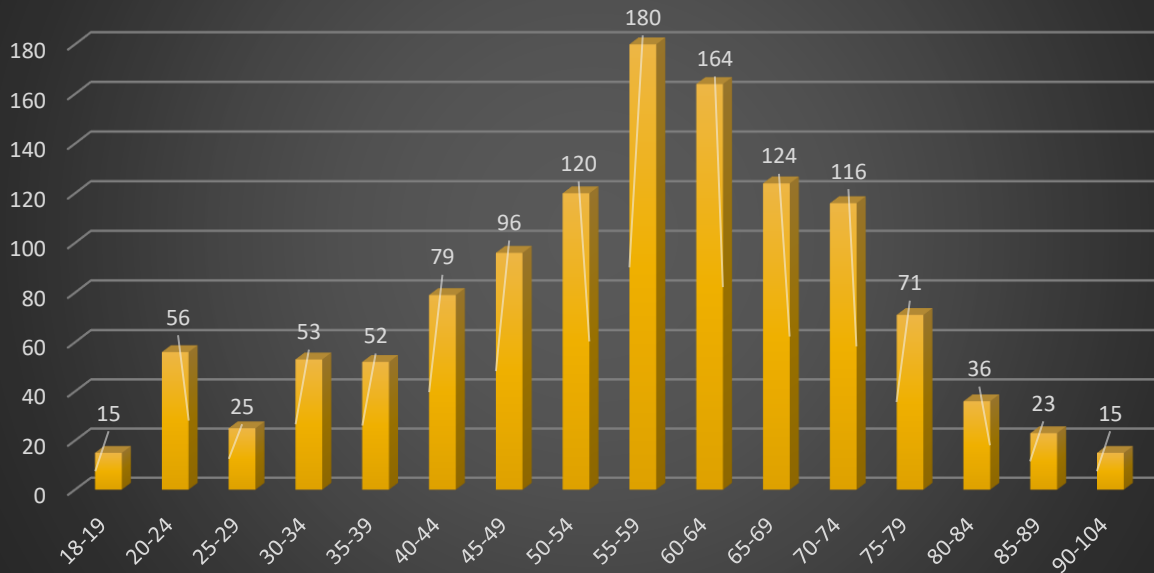
		Polling Division	Number of Electors	Ballots cast for Councillor Candidates				
				RIVARD, Greg				
	*	Advance						
1		Altavista Cr	354					
2		Beach Grove	348					
3		Wallce Dr	394					
4		Carr Crt	369					
5		Hurry Rd	325					
6		Kirkdale Rd	280					
7		Bell Heights	389					
		TOTALS	2459					

* Includes all Advance, Hospital Polls, Mobile Polls, Returning Office, Campus Voting and Mail-in Ballots

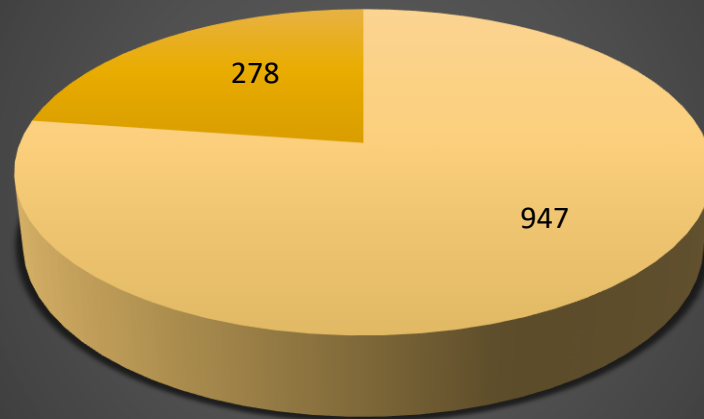
CHARLOTTETOWN WARD 7 Voting Opportunities



CHARLOTTETOWN WARD 7 Votes by Age Group



**CHARLOTTETOWN WARD 7
Voter Information Cards**



■ Brought Voter Information Card
(947) 77%

■ Did not bring Voter Information Card
(278) 23%

Charlottetown Municipal Ward # 8 Highfield

Polling Divisions

- 1 - Katie Dr
- 2 - Kenwood Cir
- 3 - MacAleer Dr
- 4 - Thorndale Dr
- 5 - Westway Dr
- 6 - Evergreen Dr
- 7 - Belgrave

Legend

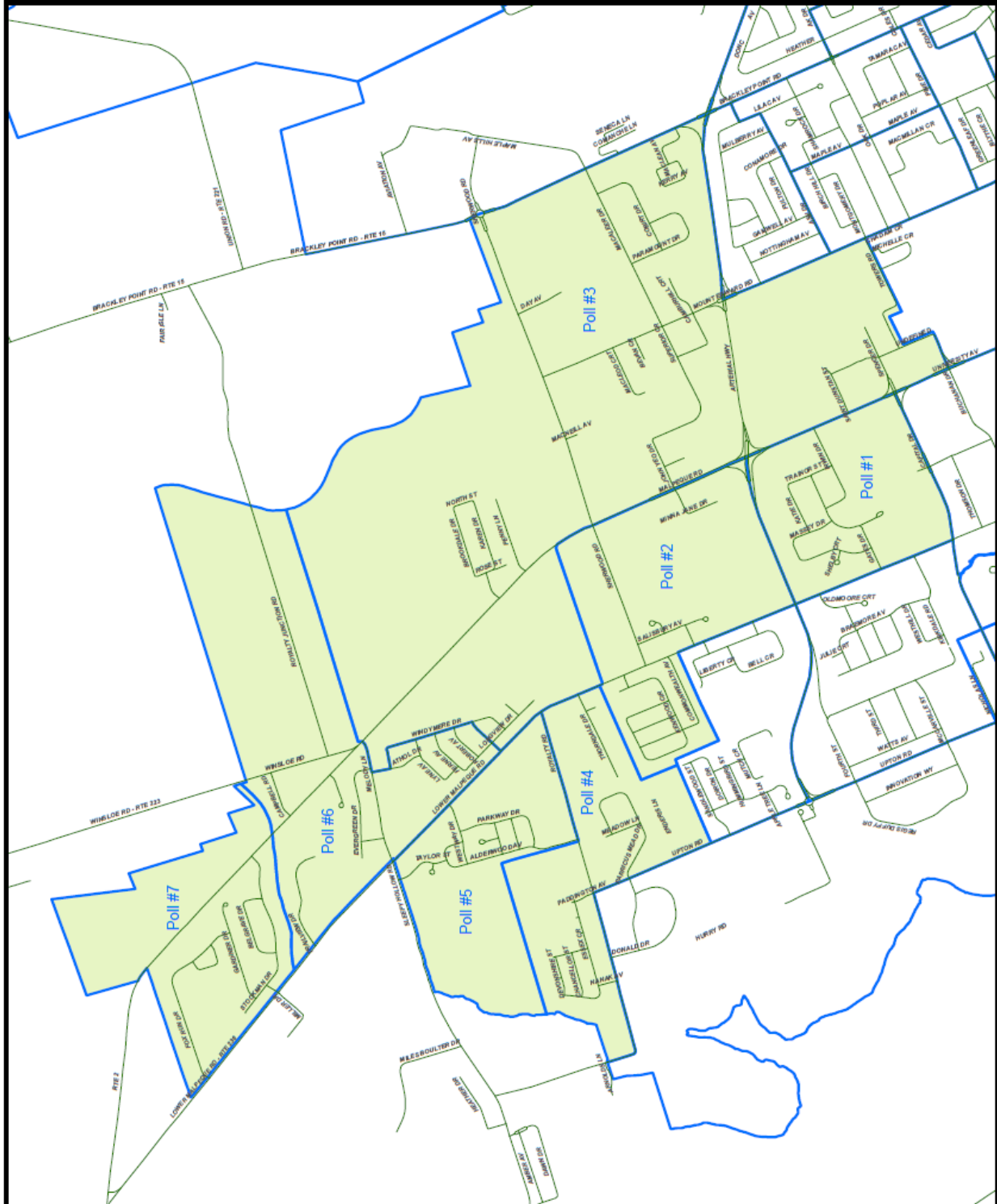
- Municipal Poll
- Municipal Ward



Note:
The maps are designed as a general index of the electoral district divisions and are not intended to be used for measurements or for legal purposes.



188 Queen St.
Charlottetown, PE C1A 4B7
(802) 566-5548



WARD NO. 8 Highfield

Returning Officer: Heather Tedford



MAYOR

		Polling Division	Number of Electors	Ballots cast for Mayor Candidates				
				BROWN, Philip	DEVINE, Kim	LARKIN, Jamie	MCFADDEN, William	VILLARD, Cecil
	*	Advance		326	249	46	8	162
1		Katie Dr	424	34	21	9	1	11
2		Kenwood Cir	332	48	25	8	0	11
3		MacAleer Dr	377	76	31	13	2	22
4		Thorndale Dr	317	31	28	7	1	25
5		Westway Dr	346	24	29	7	1	15
6		Evergreen Dr	423	65	23	10	1	14
7		Belgrave	360	60	46	13	0	18
		TOTALS	2579	664	452	113	14	278

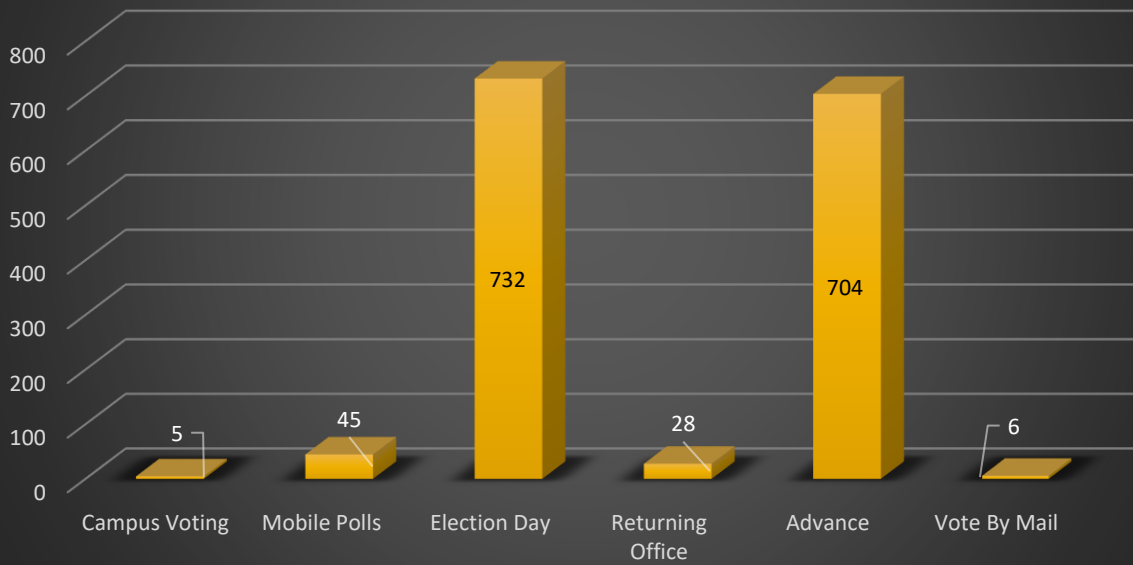
* Includes all Advance, Hospital Polls, Mobile Polls, Returning Office, Campus Voting and Mail-in Ballots

COUNCILLOR

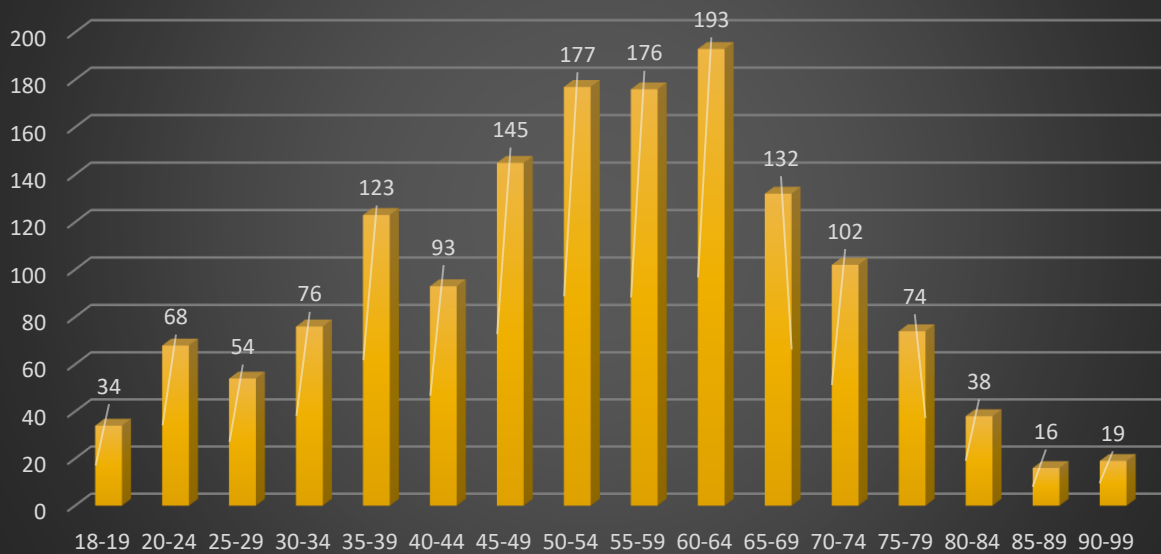
		Polling Division	Number of Electors	Ballots cast for Councillor Candidates			
				COADY, Jason	MACKINNON, Trevor		
	*	Advance		544	243		
1		Katie Dr	424	50	28		
2		Kenwood Cir	332	41	50		
3		MacAleer Dr	377	87	56		
4		Thorndale Dr	317	64	28		
5		Westway Dr	346	55	21		
6		Evergreen Dr	423	72	41		
7		Belgrave	360	87	50		
		TOTALS	2579	1000	517		

* Includes all Advance, Hospital Polls, Mobile Polls, Returning Office, Campus Voting and Mail-in Ballots

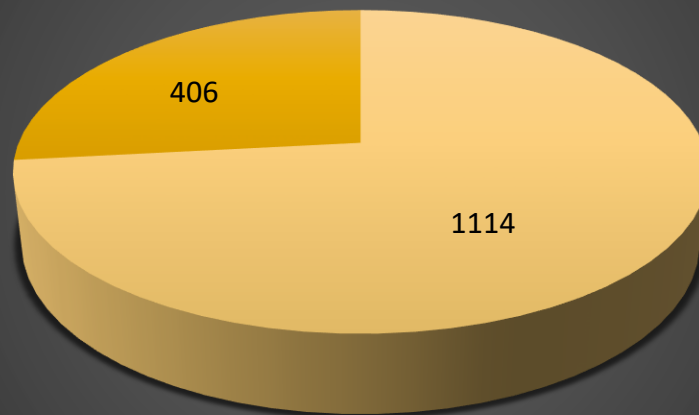
CHARLOTTETOWN WARD 8 Voting Opportunities



CHARLOTTETOWN WARD 8 Votes by Age Group



**CHARLOTTETOWN WARD 8
Voter Information Cards**



■ Brought Voter Information Card
(1114) 73%

■ Did not bring Voter Information Card
(406) 27%

Charlottetown Municipal Ward # 9 Stonepark

Polling Divisions

- 1 - Yorkshire Dr
- 2 - Raliden Av
- 3 - Richard Dr
- 4 - Norwood Rd
- 5 - Elena Crt
- 6 - Darrach St
- 7 - East Royalty Rd

Legend

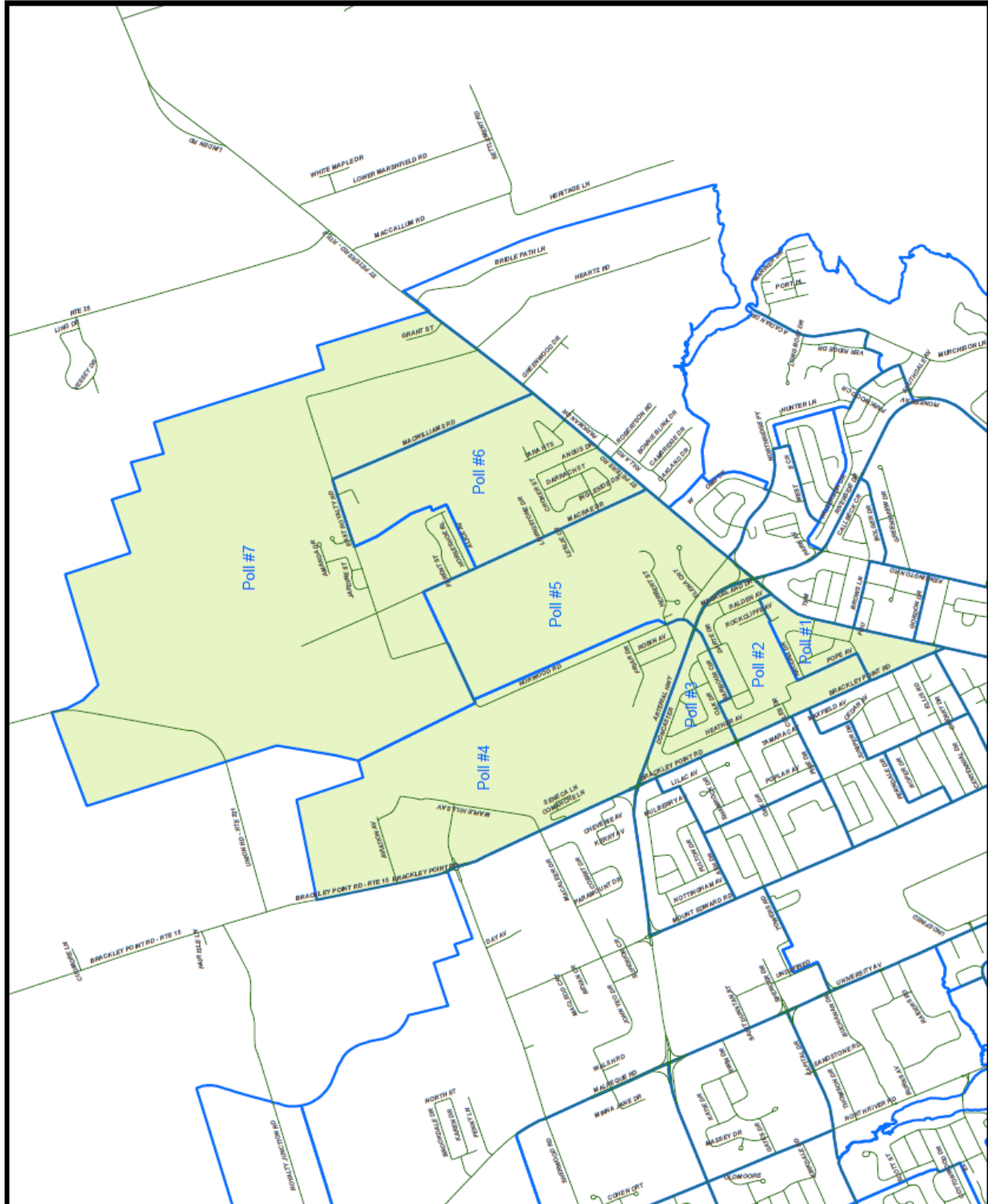
- Municipal Poll
- Municipal Ward



Note:
The maps are designed as a general index of the electoral district divisions and are not intended to be used for measurements or for legal purposes.



100 Queen St.
Charlottetown, PE, C1A 4B7
(802) 566-5548



WARD NO. 9 STONEPARK

Returning Officer: Ethan Garrett



MAYOR

		Polling Division	Number of Electors	Ballots cast for Mayor Candidates				
				BROWN, Philip	DEVINE, Kim	LARKIN, Jamie	MCFADDEN, William	VILLARD, Cecil
	*	Advance		336	219	51	15	91
1		Yorkshire Dr	355	36	25	14	0	9
2		Ralden Av	381	49	51	14	0	10
3		Richard Dr	336	37	45	10	1	12
4		Norwood Rd	311	26	21	13	0	6
5		Elena Crt	436	47	31	17	1	20
6		Darrach St	390	50	39	11	2	15
7		East Royalty Rd	387	38	47	12	0	20
		TOTALS	2596	619	478	142	19	183

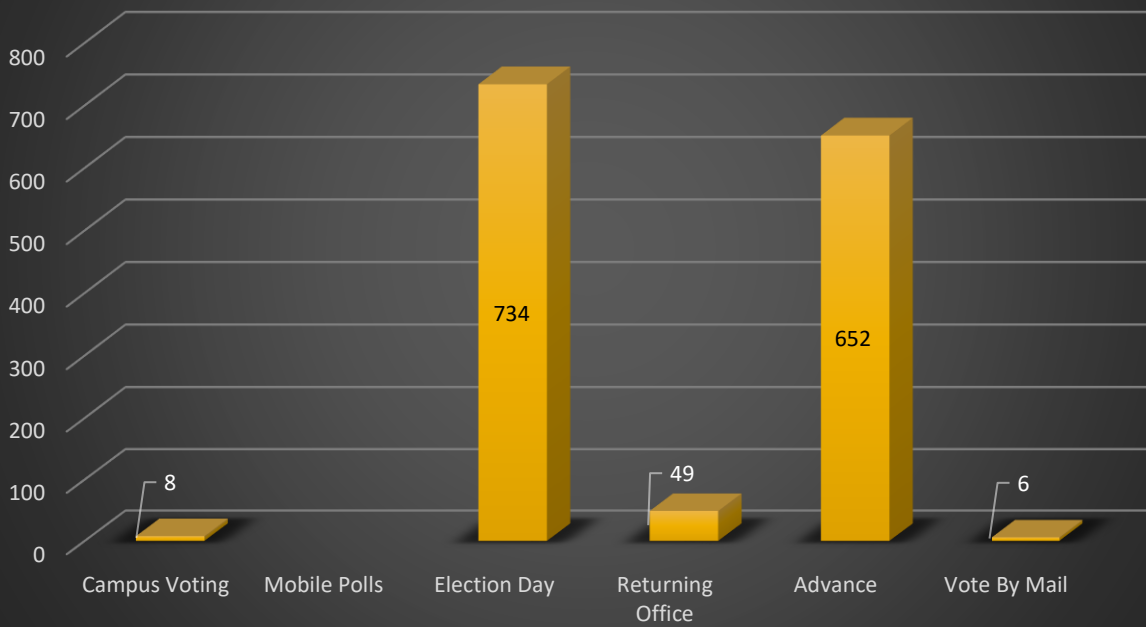
* Includes all Advance, Hospital Polls, Mobile Polls, Returning Office, Campus Voting and Mail-in Ballots

COUNCILLOR

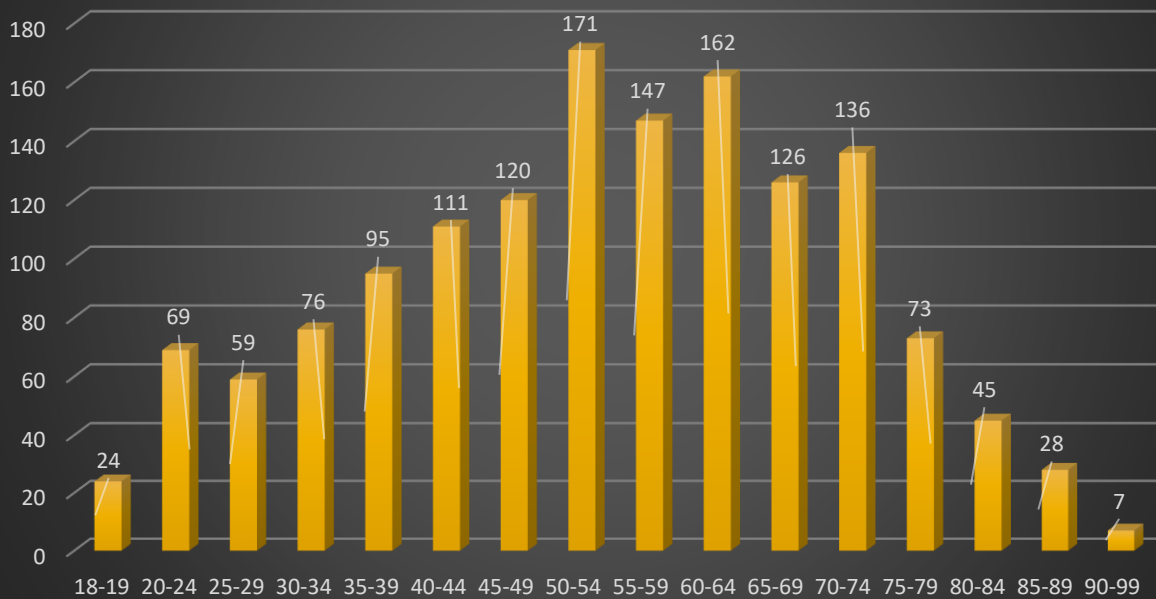
		Polling Division	Number of Electors	Ballots cast for Councillor Candidates				
				HUGHES, Lornie	MCCABE, Julie			
	*	Advance		152	560			
1		Yorkshire Dr	355	18	67			
2		Ralden Av	381	45	78			
3		Richard Dr	336	35	70			
4		Norwood Rd	311	29	38			
5		Elena Crt	436	22	94			
6		Darrach St	390	23	94			
7		East Royalty Rd	387	25	91			
		TOTALS	2596	349	1092			

* Includes all Advance, Hospital Polls, Mobile Polls, Returning Office, Campus Voting and Mail-in Ballots

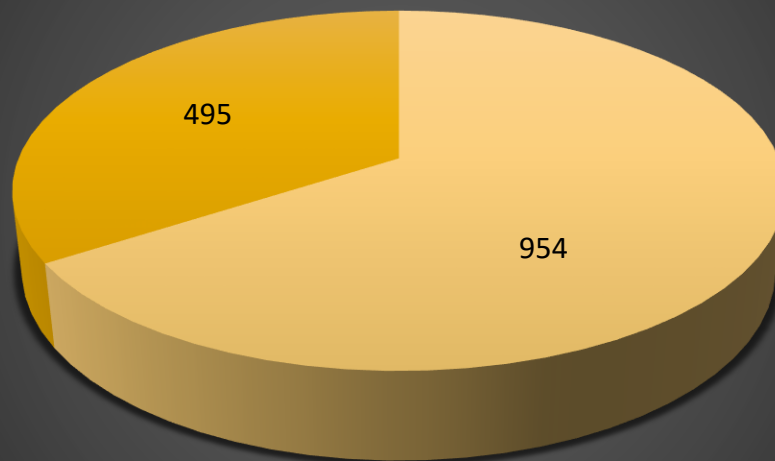
CHARLOTTETOWN WARD 9 Voting Opportunities



CHARLOTTETOWN WARD 9 Votes by Age Group



**CHARLOTTETOWN WARD 9
Voter Information Cards**



■ Brought Voter Information Card
(954) 66%

■ Did not bring Voter Information Card
(495) 34%

WARD NO. 10 FALCONWOOD

Returning Officer: Ethan Garrett



MAYOR

		Polling Division	Number of Electors	Ballots cast for Mayor Candidates				
				BROWN, Philip	DEVINE, Kim	LARKIN, Jamie	MCFADDEN, William	VILLARD, Cecil
	*	Advance		261	135	51	13	86
1		Mariner Dr	385	50	51	17	2	13
2		Patterson Dr	320	79	23	10	1	11
3		Sunrise Crt	347	73	26	15	1	10
4		Oak Tree Cr	329	47	20	8	1	4
5		Deep River Dr	347	63	44	21	1	29
6		Andrews Crt	282	37	12	4	1	16
7		Heartz Rd	453	50	43	12	5	17
		TOTALS	2463	660	354	138	25	186

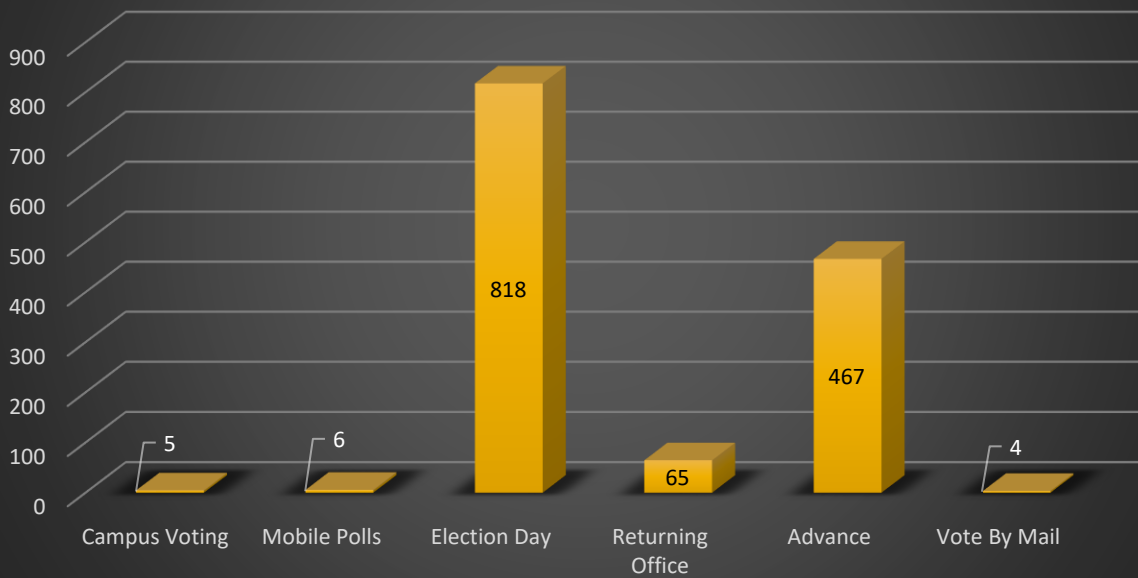
* Includes all Advance, Hospital Polls, Mobile Polls, Returning Office, Campus Voting and Mail-in Ballots

COUNCILLOR

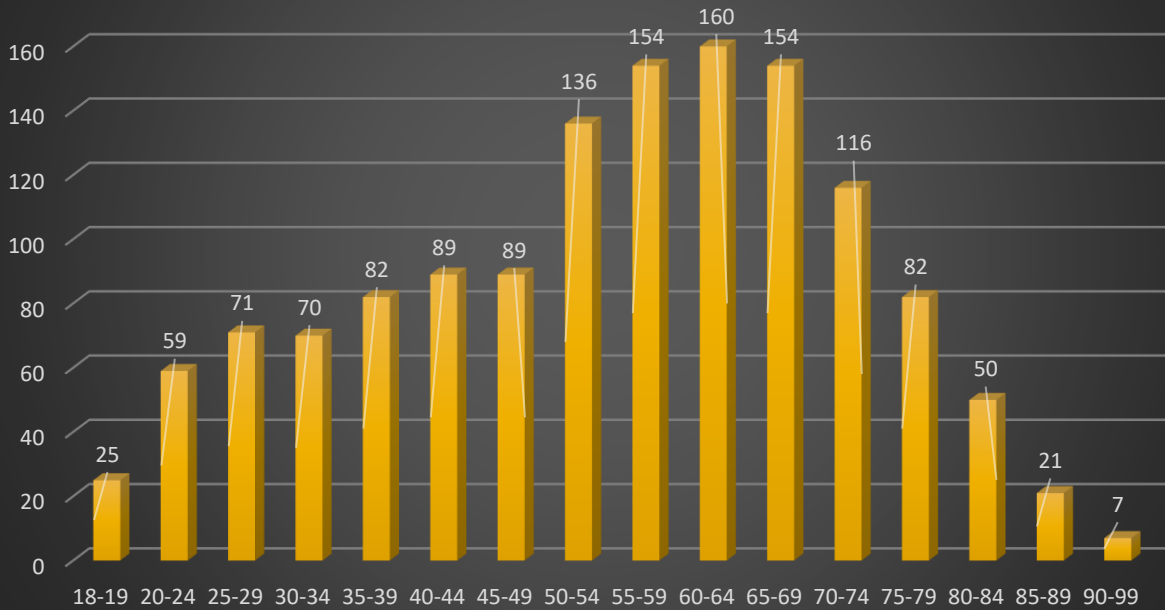
		Polling Division	Number of Electors	Ballots cast for Councillor Candidates				
				BERNARD, Terry	COOKE, Ryan	MACKINNON, Jason		
	*	Advance		372	24	149		
1		Mariner Dr	385	91	6	36		
2		Patterson Dr	320	65	5	54		
3		Sunrise Crt	347	93	4	28		
4		Oak Tree Cr	329	47	5	28		
5		Deep River Dr	347	86	9	63		
6		Andrews Crt	282	44	4	22		
7		Heartz Rd	453	85	4	38		
		TOTALS	2463	883	61	418		

* Includes all Advance, Hospital Polls, Mobile Polls, Returning Office, Campus Voting and Mail-in Ballots

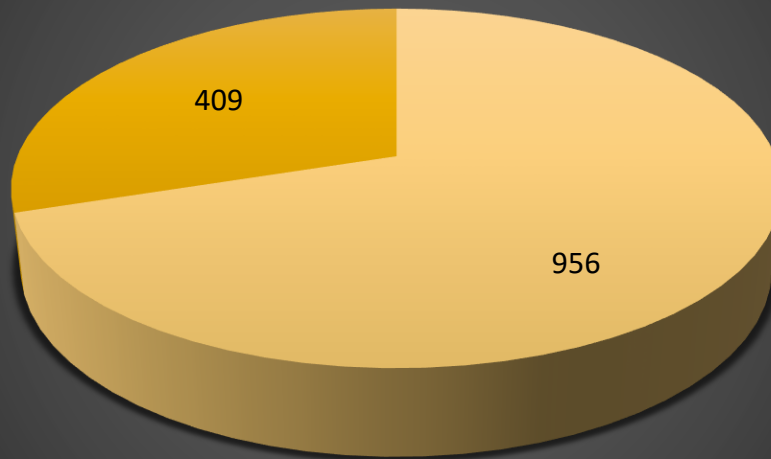
CHARLOTTETOWN WARD 10 Voting Opportunities



CHARLOTTETOWN WARD 10 Votes by Age Group



**CHARLOTTETOWN WARD 10
Voter Information Cards**



■ Brought Voter Information Card
(956) 70%

■ Did not bring Voter Information Card
(409) 30%



City of Summerside

MAYOR CANDIDATES

GALLANT, Brent
GUPTILL, Nancy Beth
STEWART, Basil

WARD NAME

COUNCILLOR CANDIDATES

Ward 1
St. Eleanors – Bayview

KELLY, Paul
MACDOUGALL, Bruce

Ward 2
St. Eleanors – Slemon Park

DOIRON, Justin
GIBSON, Garnet
MUELLER, Katharina

Ward 3
Summerside North

PERCY, Doreen
RAMSAY, Barb
WHITLOCK, Gordie

Ward 4
Clifton - Market

BURT, Robert
GRIFFIN, David
HOLMAN, Peter
MORISON, Murray
SNOW, Cory

Ward 5
Hillcrest – Platte River

CAMPBELL, Greg
GALLANT, Barb
STEELE, Jim

Ward 6
Center East - Downtown

LOHNES, Glenna
MCCOLEMAN, Norma
PETERS, Joe

Ward 7
Green Shore – Three Oaks

MCFEELY, Brian

Ward 8
Wilmot

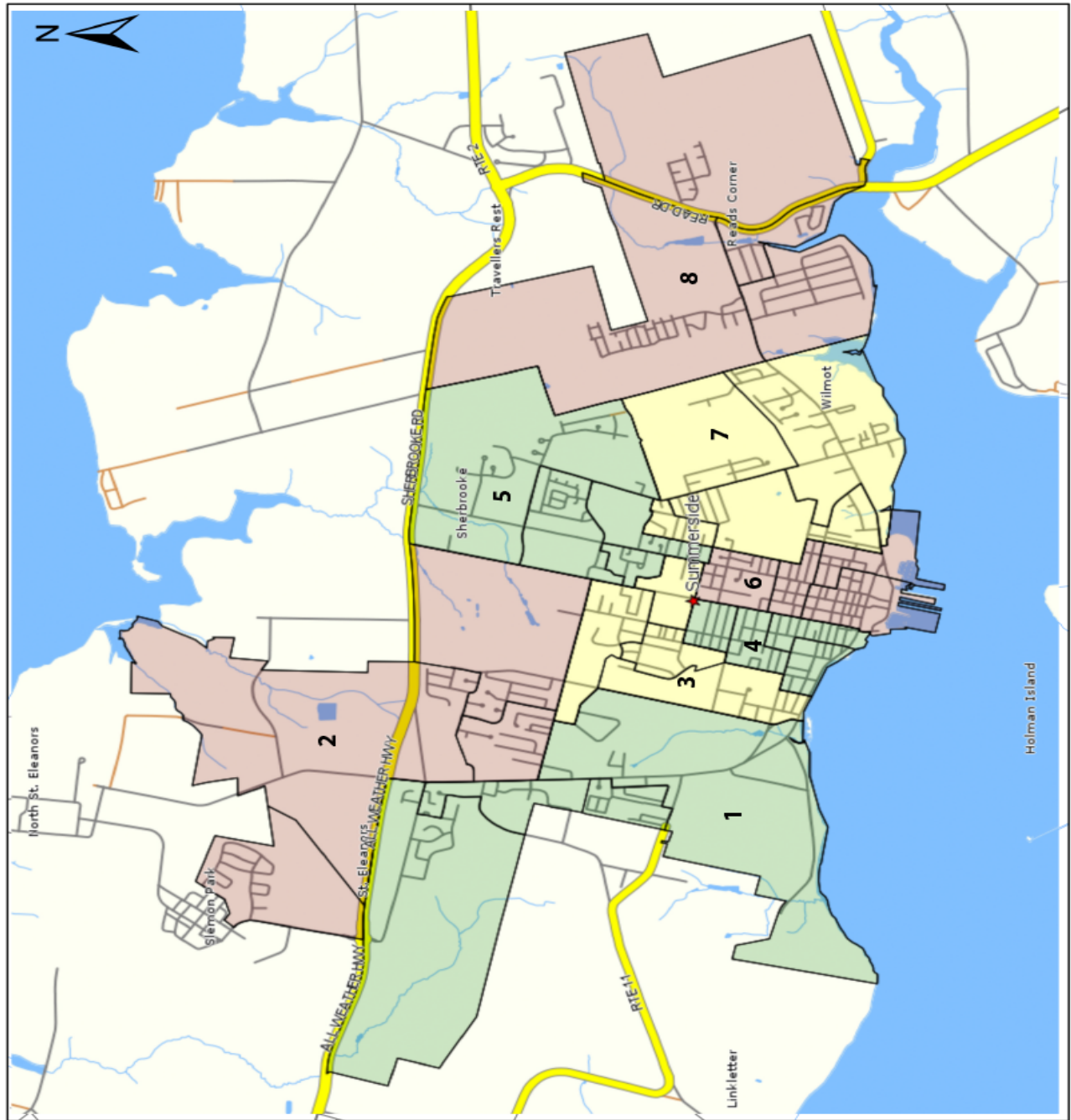
ADAMS, Carrie
DESROCHES, Tyler

City of Summerside Municipal Electoral Wards

Wards

1. St Eleanors - Bayview
2. St Eleanors - Slemmon Park
3. Summerside - North
4. Clifton - Market
5. Hillcrest - Platte River
6. Center East - Downtown
7. Green Shore - Three Oaks
8. Wilmot

Note:
The maps are designed as a general index of the electoral ward divisions and are not intended to be used for measurements or for legal purposes.



No.	Ward	Number of Electors	Ballots Cast for Mayor Candidates		
			GALLANT, Brent	GUPTILL, Nancy Beth	STEWART, Basil
1	St. Eleanors – Bayview	1287	185	240	312
2	St. Eleanors – Slemon Park	1488	223	299	302
3	Summerside North	1447	238	215	363
4	Clifton – Market	1120	200	247	233
5	Hillcrest – Platte River	1443	176	273	343
6	Center East – Downtown	1155	189	275	240
7	Green Shore – Three Oaks	1338	234	259	289
8	Wilmot	1370	288	307	310
	Total	10,648	1733	2115	2392

* Elector: registered eligible person entitled to vote at the election Voter: has voted

HISTORIC AND CURRENT VOTER TURNOUT

Year	# of Electors	# of Votes	Percentage
2000	9,448	6,569	69 %
2003	10,408	5,292	51 %
2006	10,386	5,290	51 %
2010	10,011	5,643	56 %
2014	10,391	6,747	65 %
2018	10,648	6,238	59 %

ONLINE REGISTRATIONS PRIOR TO OPENING OF POLLS (September 1- October 24)

Number of individual lookup requests 594
 Number of updates submitted 402
 Number of new registrations 90

REGISTRATIONS AT THE POLLS (October 25 - November 5)

Number of electors added 530
 Number of electors updated 597

Percentage of electors requiring on site updates/registrations 18 %

VOTER INFORMATION CARDS

Total number of voters 6,238
 Voters presenting Voter Information Cards at Polls 4,749
 Percentage of voters presenting Voter Information Cards 76.1%

City of Summerside Electoral Ward No. 1 St. Eleanors - Bayview

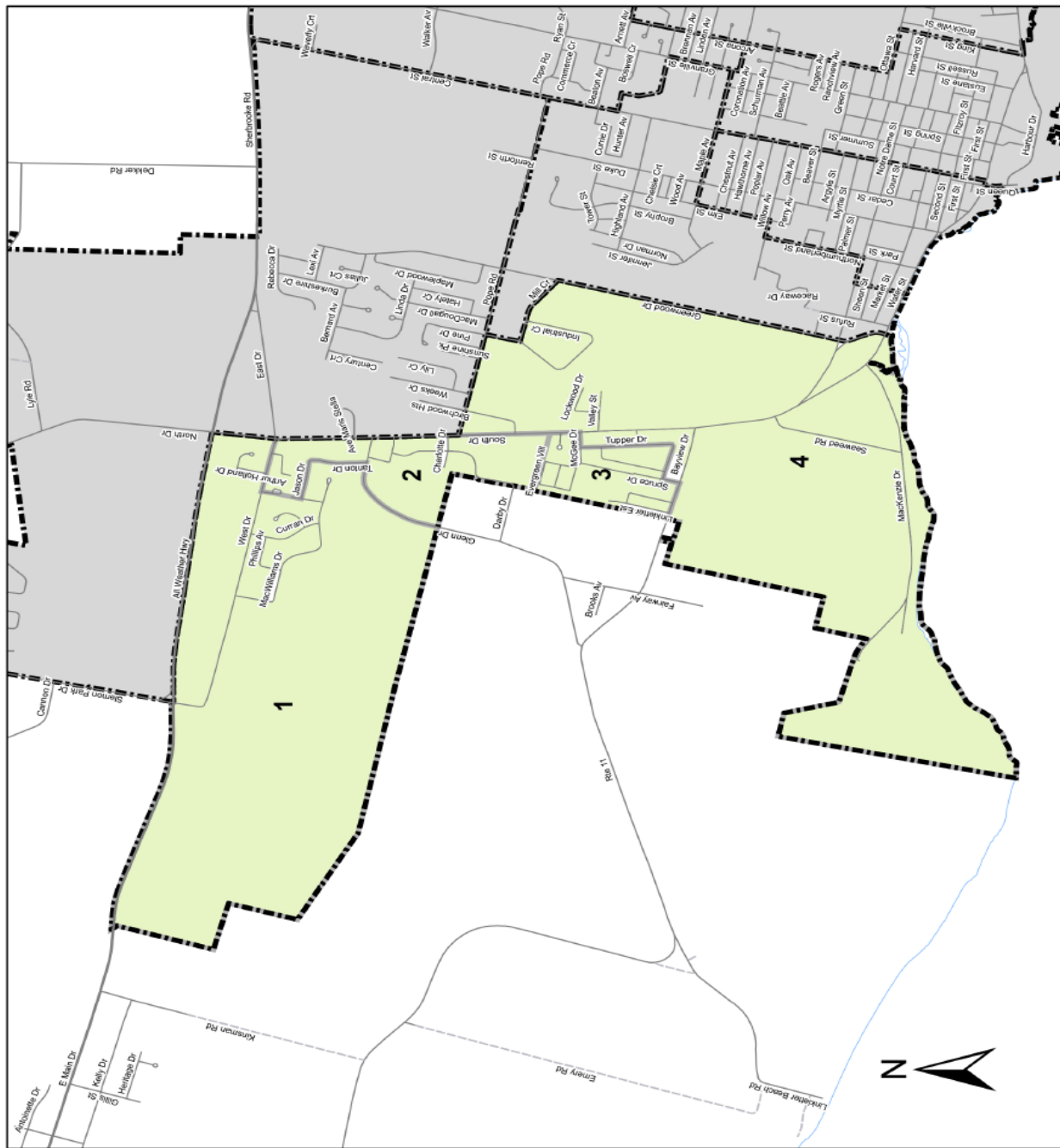
The electoral ward of St. Eleanors - Bayview is bounded as follows:

Commencing at the intersection of the shore of the Summerside Harbour at the intersection of the west boundary of the city of Summerside and the east boundary of the Community of Linkletter; thence northwardly, westwardly and northwardly along the boundary of the city of Summerside and the community of Linkletter and the community of Miscouche to the All Weather Highway - Rte 2; thence eastwardly along the All Weather Highway to North Drive; thence southwardly along North Drive and South Drive to Mill Pope Road; thence eastwardly along Pope Road to Mill Crescent; thence southwardly and eastwardly along Mill Crescent to Greenwood Drive; thence southwardly along Greenwood Drive and a southwardly extension of Greenwood Drive to the Summerside Harbour; thence westwardly along the Summerside Harbour to the boundary between the city of Summerside and the community of Linkletter or to the point of commencement.

Ward No. 1 St. Eleanors - Bayview

Poll No. 1 MacWilliams Drive
Poll No. 2 Darby Drive
Poll No. 3 Evergreen Village
Poll No. 4 South Drive

Elections
Prince Edward Island
A Non-partisan Office of the Legislature



WARD NO. 1 St. Eleanors - Bayview

Returning Officer: Ken Kenny

**MAYOR**

		Polling Division	Number of Electors	Ballots cast for Mayor Candidates		
				GALLANT, Brent	GUPTILL, Nancy Beth	STEWART, Basil
	*	Advance		54	83	103
1		MacWilliams Dr	337	50	43	71
2		Darby Dr	246	28	37	48
3		Evergreen Village	305	19	34	31
4		South Dr	399	34	43	59
		TOTALS	1287	185	240	312

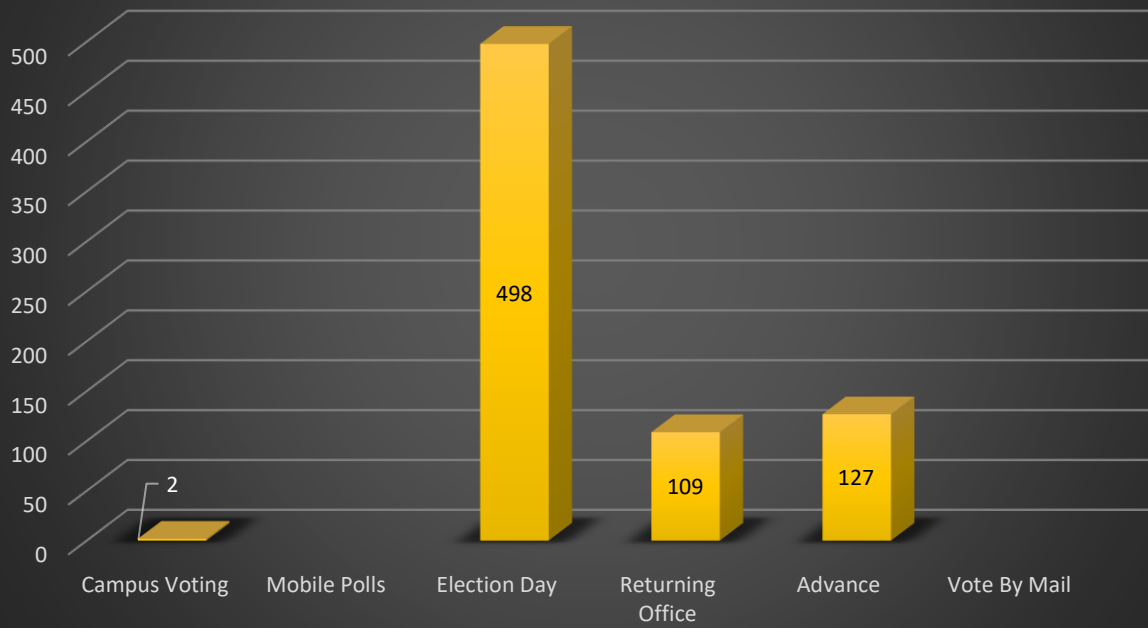
* Includes all Advance, Hospital Polls, Mobile Polls, Returning Office, Campus Voting and Mail-in Ballots

COUNCILLOR

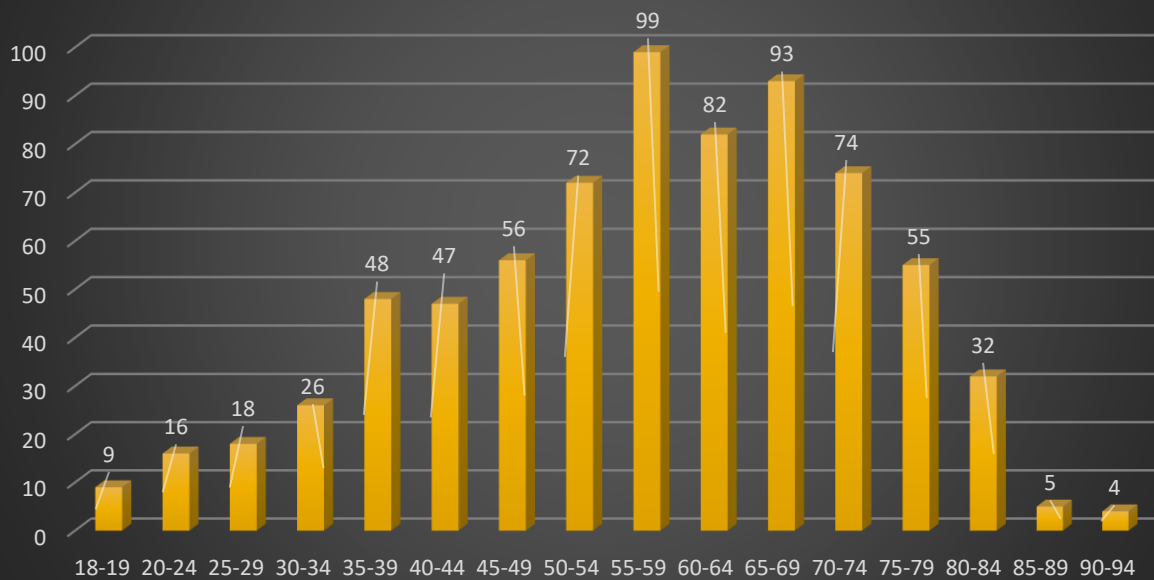
		Polling Division	Number of Electors	Ballots cast for Councillor Candidates			
				KELLY, Paul	MACDOUGALL, Bruce		
	*	Advance		98	141		
1		MacWilliams Dr	337	69	92		
2		Darby Dr	246	45	67		
3		Evergreen Village	305	50	34		
4		South Dr	399	67	66		
		TOTALS	1287	329	400		

* Includes all Advance, Hospital Polls, Mobile Polls, Returning Office, Campus Voting and Mail-in Ballots

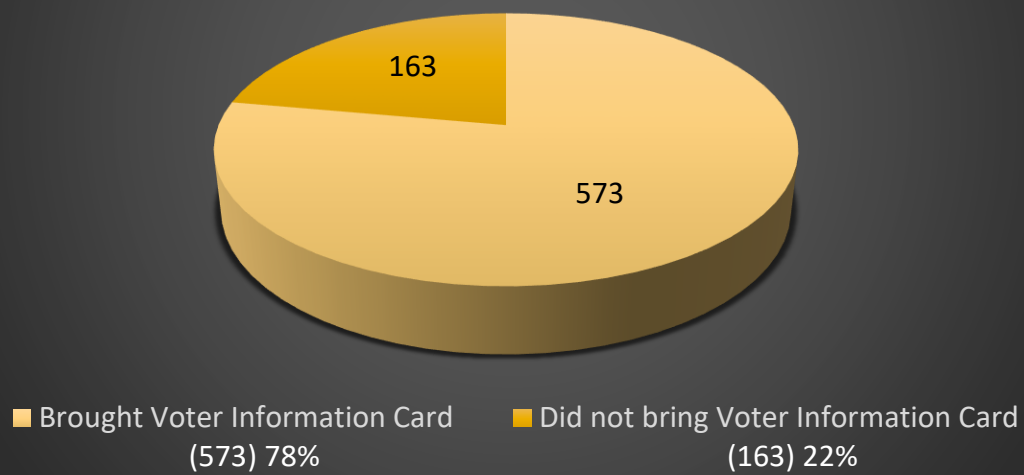
SUMMERSIDE WARD 1 Voting Opportunities



SUMMERSIDE WARD 1 Votes by Age Group



SUMMERSIDE WARD 1 Voter Information Cards



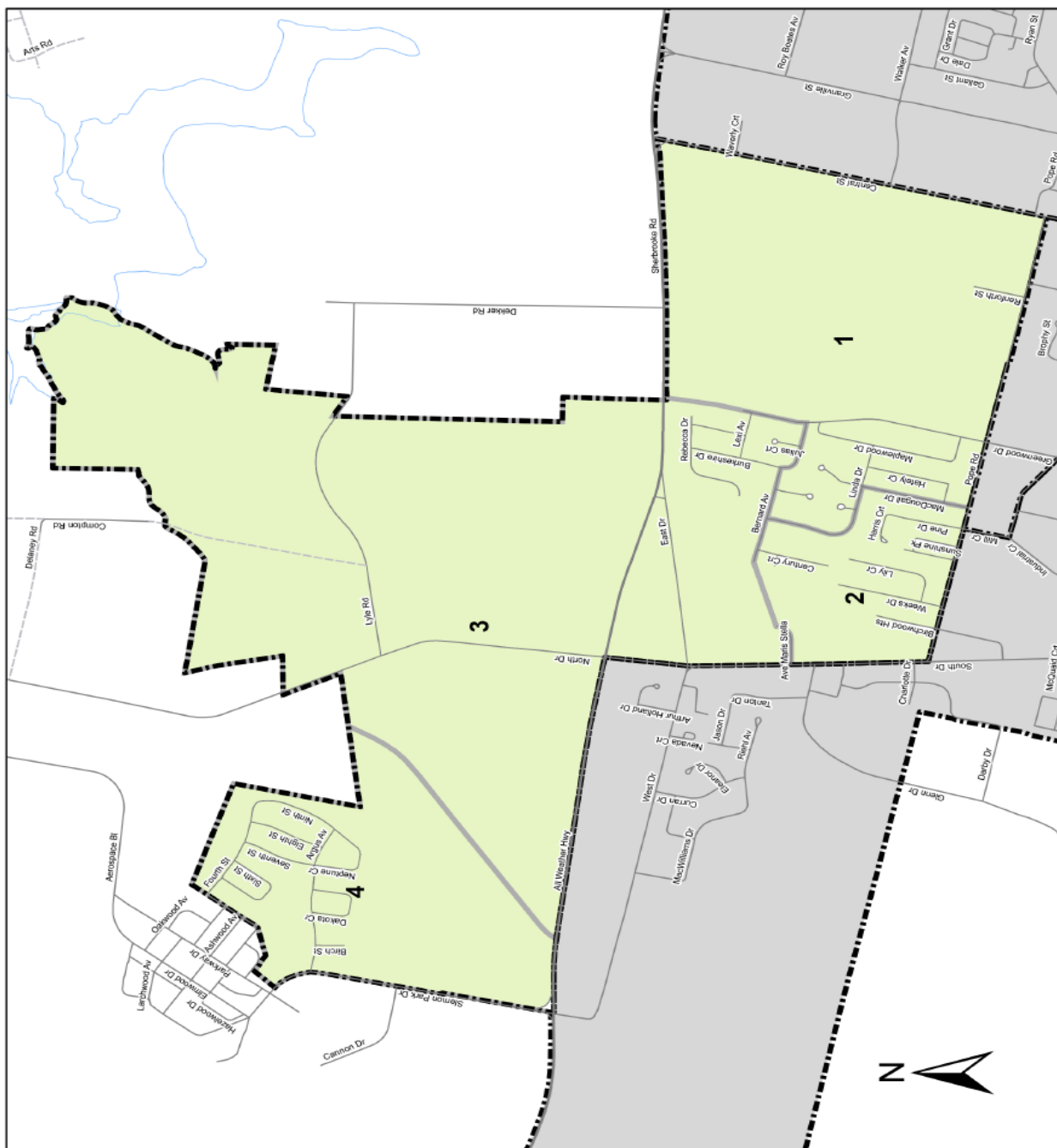
**City of Summerside
Electoral Ward
No. 2 St. Eleanors - Slemon Park**

The electoral ward of St. Eleanors - Slemon Park is bounded as follows:

Commencing at the intersection of the All Weather Highway - Rte 2 and the western boundary of the city of Summerside; thence along the city of Summerside boundary extending through Slemon Park, including the residential portion of Slemon Park to the point where the east boundary of the city of Summerside intersects the All Weather Highway - Rte 2 (Sherbrooke); thence eastwardly along the All Weather Highway and the Sherbrooke Road - Rte 2 to Central Street; thence southwardly along Central Street to Pope Road; thence westwardly along Pope Road to South Drive; thence northwardly along South Drive and North Drive to the All Weather Highway - Rte 2; thence westwardly along the All Weather Highway to the westwardly boundary of the city Summerside or to the point of commencement.

Ward No. 2 St. Eleanors - Slemon Park

Poll No. 1 Maplewood Drive
Poll No. 2 Lily Crescent
Poll No. 3 East Drive
Poll No. 4 Slemon Park



WARD NO. 2 St. Eleanors – Slemon Park

Returning Officer: Ken Kenny



MAYOR

		Polling Division	Number of Electors	Ballots cast for Mayor Candidates		
				GALLANT, Brent	GUPTILL, Nancy Beth	STEWART, Basil
	*	Advance		73	108	120
1		Maplewood Dr	403	41	55	49
2		Lily Cr	346	32	49	44
3		East Dr	412	51	46	52
4		Slemon Park	327	26	41	37
		TOTALS	1488	223	299	302

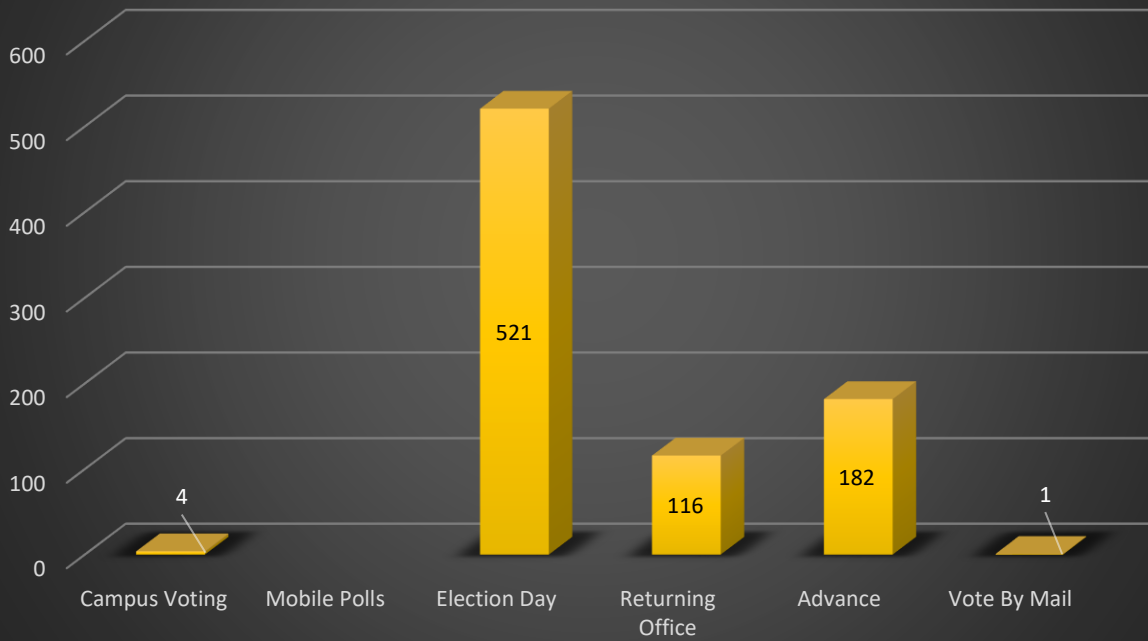
* Includes all Advance, Hospital Polls, Mobile Polls, Returning Office, Campus Voting and Mail-in Ballots

COUNCILLOR

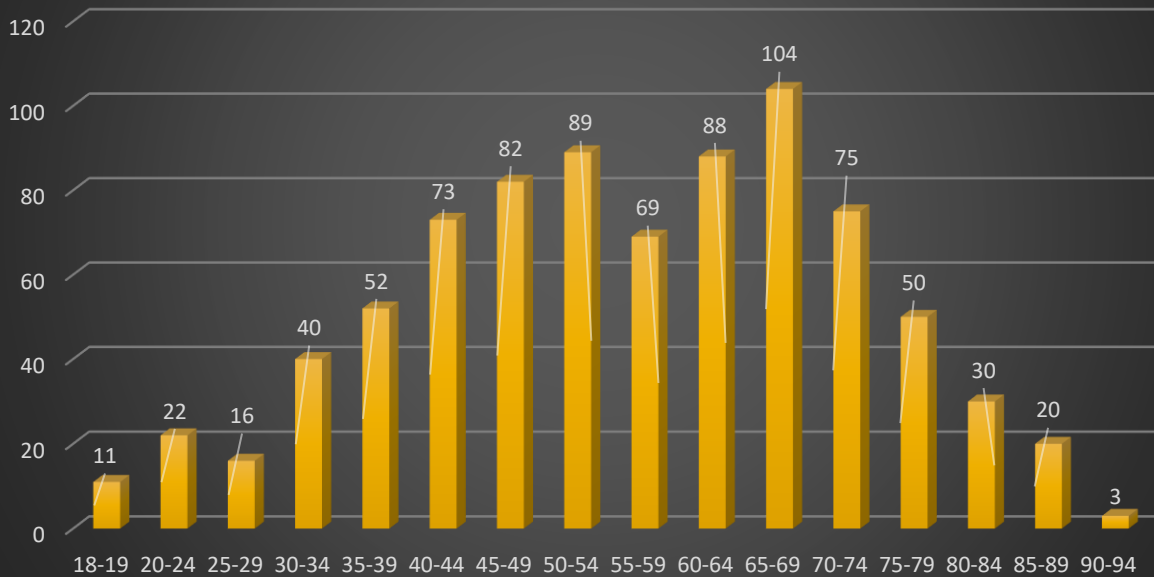
		Polling Division	Number of Electors	Ballots cast for Councillor Candidates			
				DOIRON, Justin	GIBSON, Garnet	MUELLER, Katharina	
	*	Advance		140	71	90	
1		Maplewood Dr	403	76	35	33	
2		Lily Cr	346	55	32	38	
3		East Dr	412	68	38	43	
4		Slemon Park	327	52	19	33	
		TOTALS	1488	391	195	237	

* Includes all Advance, Hospital Polls, Mobile Polls, Returning Office, Campus Voting and Mail-in Ballots

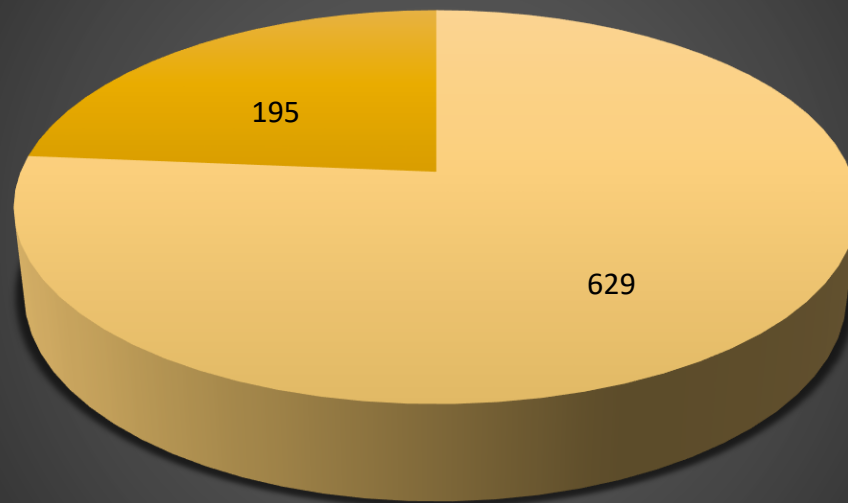
SUMMERSIDE WARD 2 Voting Opportunities



SUMMERDSIDE WARD 2 Votes by Age Group



SUMMERSIDE WARD 2 Voter Information Cards



■ Brought Voter Information Card

(629) 76%

■ Did not bring Voter Information Card

(195) 24%

City of Summerside Electoral Ward No. 3 Summerside - North

The electoral ward of Summerside - North is bounded as follows:

Commencing at the intersection of the Pope Road and Mill Crescent; thence eastwardly along Pope Road to Central Street; thence southwardly along Central Street to LeFurgey Avenue; thence eastwardly along LeFurgey Avenue to Granville Street; thence southwardly along Granville Street to Maple Avenue; thence westwardly along Maple Avenue to Elm Street; thence southwardly along Elm Street to Willow Avenue; thence westwardly along Willow Avenue to Northumberland Street; thence southwardly along Northumberland Street to Notre Dame Street; thence westwardly along Notre Dame Street to St. Lawrence Street; thence southwardly along St. Lawrence Street and a southwardly extension of St. Lawrence Street to the Summerside Harbour; thence westwardly along the Summerside Harbour to a southwardly extension of Greenwood Drive; thence northwardly along the southwardly extension of Greenwood Drive and Greenwood Drive to Mill Crescent; thence westwardly and northwardly along Mill Crescent to the Pope Road or to the point of commencement.

Ward No. 3 Summerside - North

Poll No. 1 Clark Street

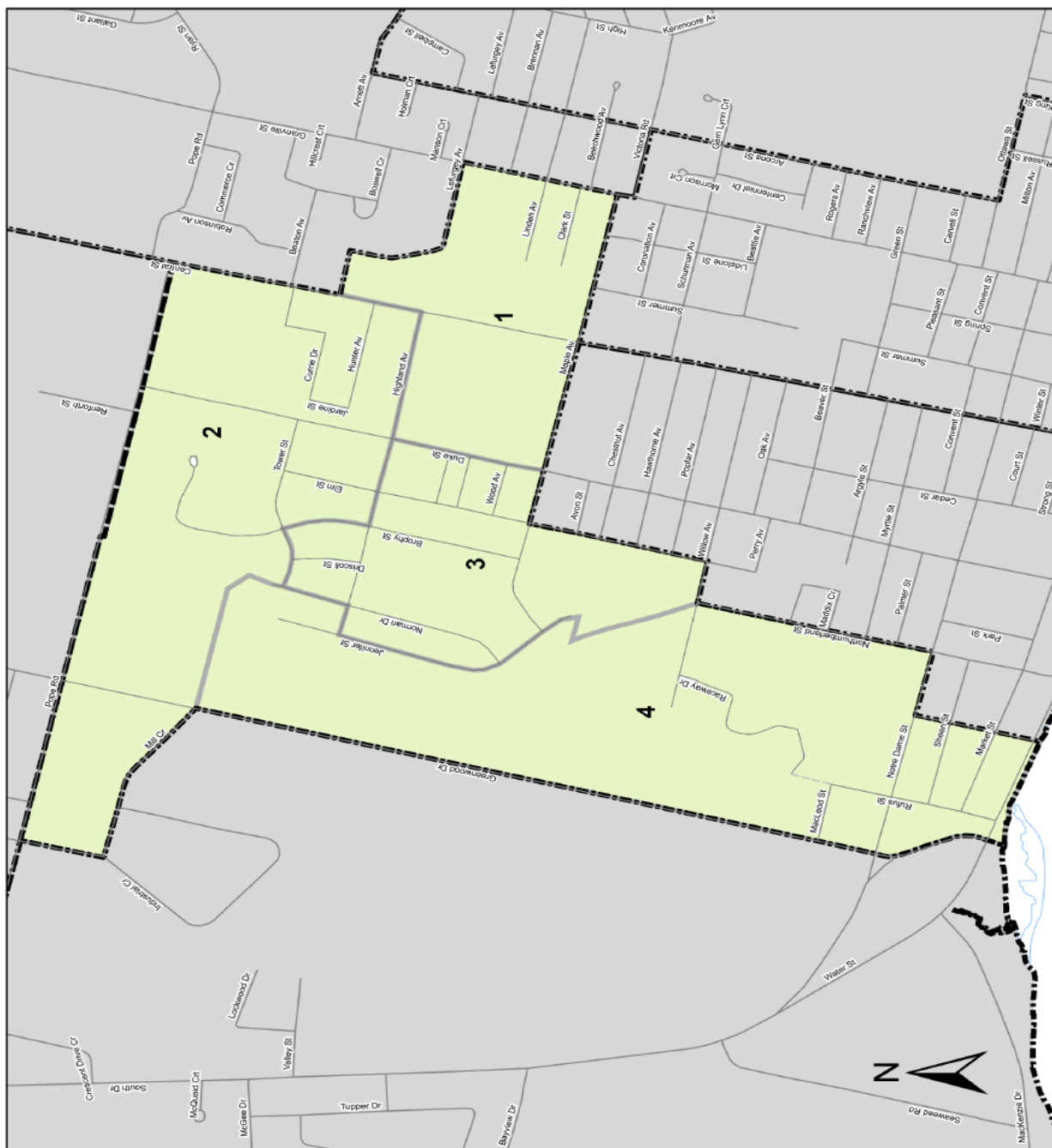
Poll No. 2 Tower Street

Poll No. 3 Brophy Street

Poll No. 4 Raceway Drive



Elections
Prince Edward Island
A Non-partisan Office of the Legislature



WARD NO. 3 Summerside North

Returning Officer: Ken Kenny



MAYOR

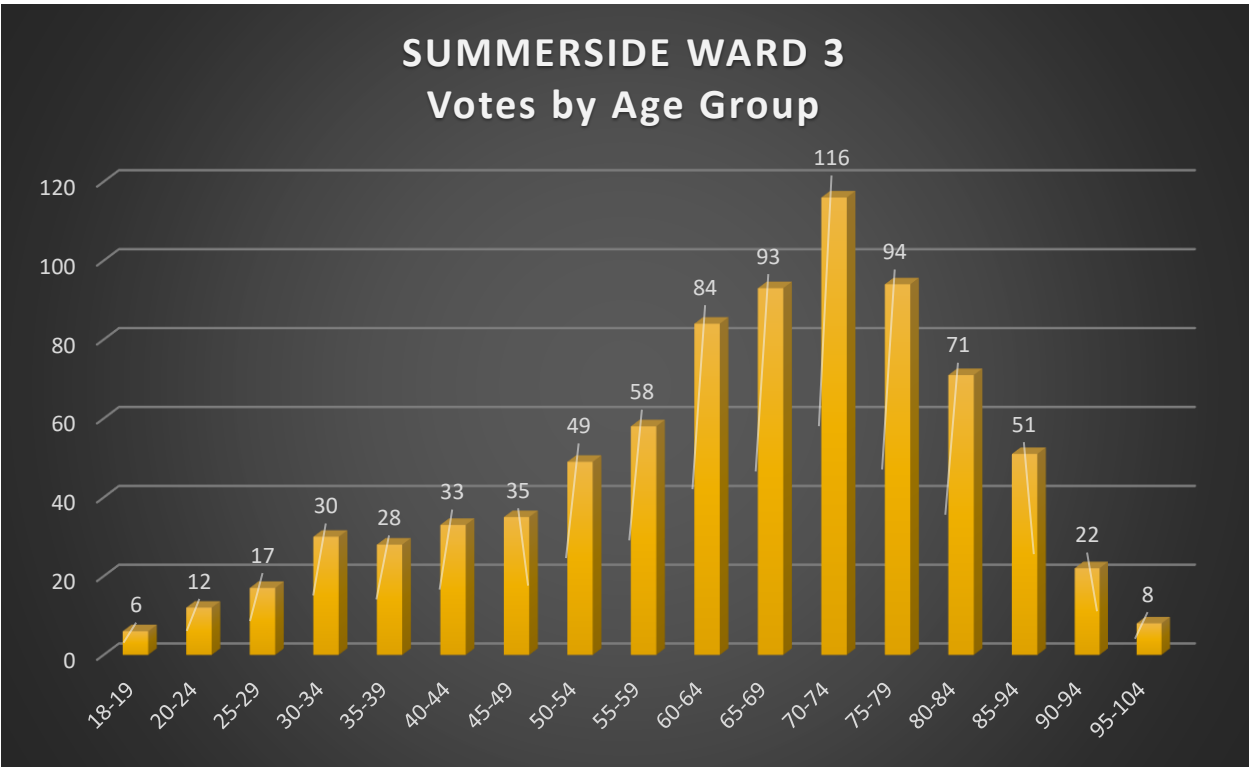
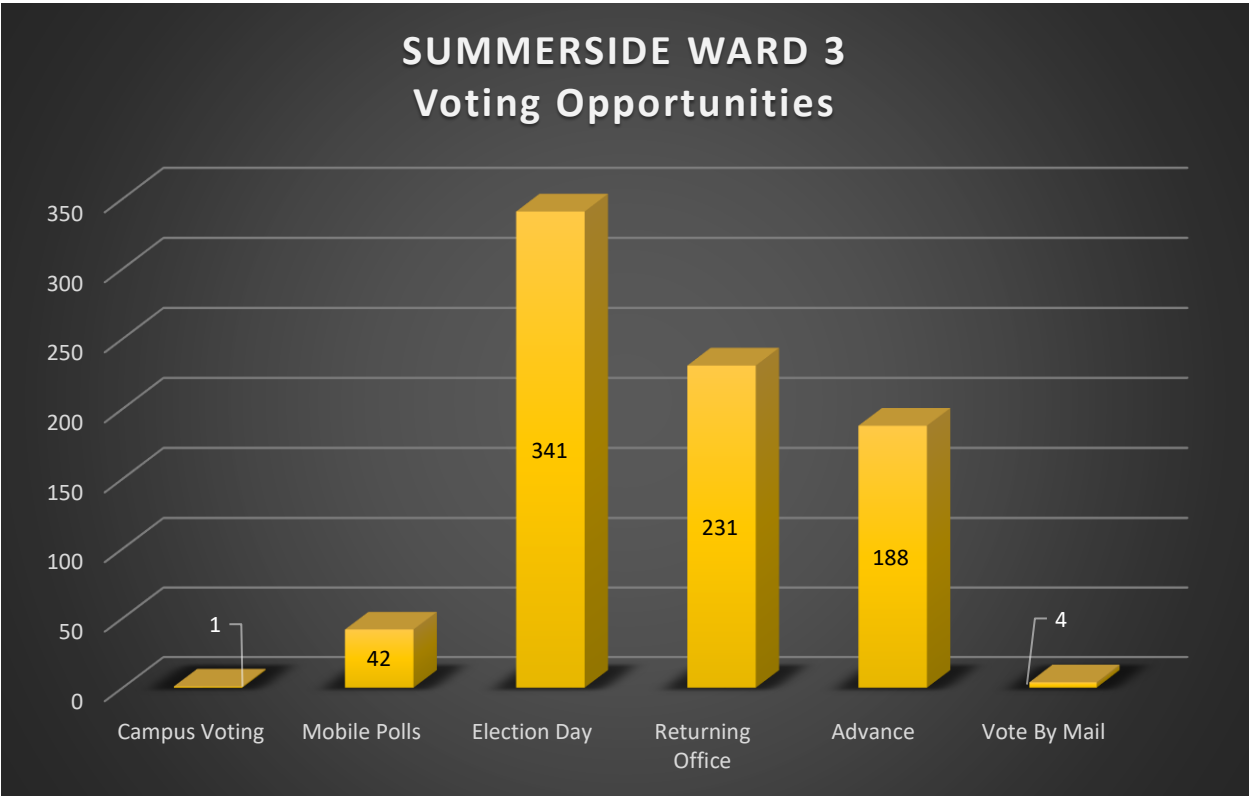
		Polling Division	Number of Electors	Ballots cast for Mayor Candidates		
				GALLANT, Brent	GUPTILL, Nancy Beth	STEWART, Basil
	*	Advance		139	107	224
1		Clark St	280	21	27	26
2		Tower St	523	37	28	48
3		Brophy St	369	19	35	35
4		Raceway Dr	275	22	18	30
		TOTALS	1447	238	215	363

* Includes all Advance, Hospital Polls, Mobile Polls, Returning Office, Campus Voting and Mail-in Ballots

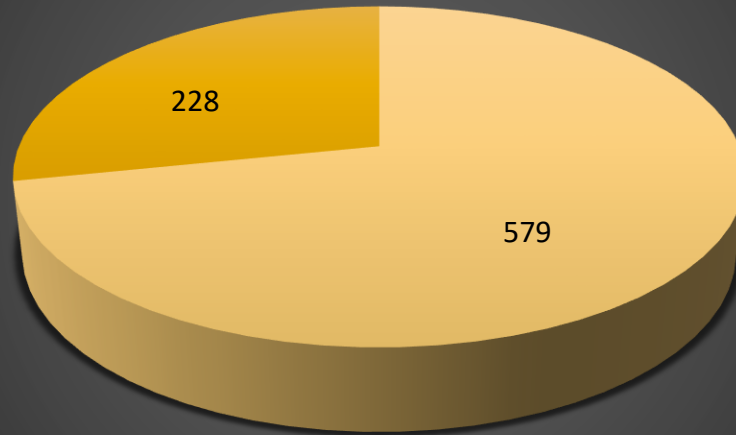
COUNCILLOR

		Polling Division	Number of Electors	Ballots cast for Councillor Candidates			
				PERCY, Doreen	RAMSAY, Barb	WHITLOCK, Gordie	
	*	Advance		67	217	187	
1		Clark St	280	12	22	40	
2		Tower St	523	20	48	45	
3		Brophy St	369	10	41	38	
4		Raceway Dr	275	6	39	24	
		TOTALS	1447	115	367	334	

* Includes all Advance, Hospital Polls, Mobile Polls, Returning Office, Campus Voting and Mail-in Ballots



SUMMERSIDE WARD 3 Voter Information Cards



■ Brought Voter Information Card
(579) 72%

■ Did not bring Voter Information Card
(228) 28%

City of Summerside Electoral Ward No. 4 Clifton - Market

The electoral ward of Clifton - Market is bounded as follows:

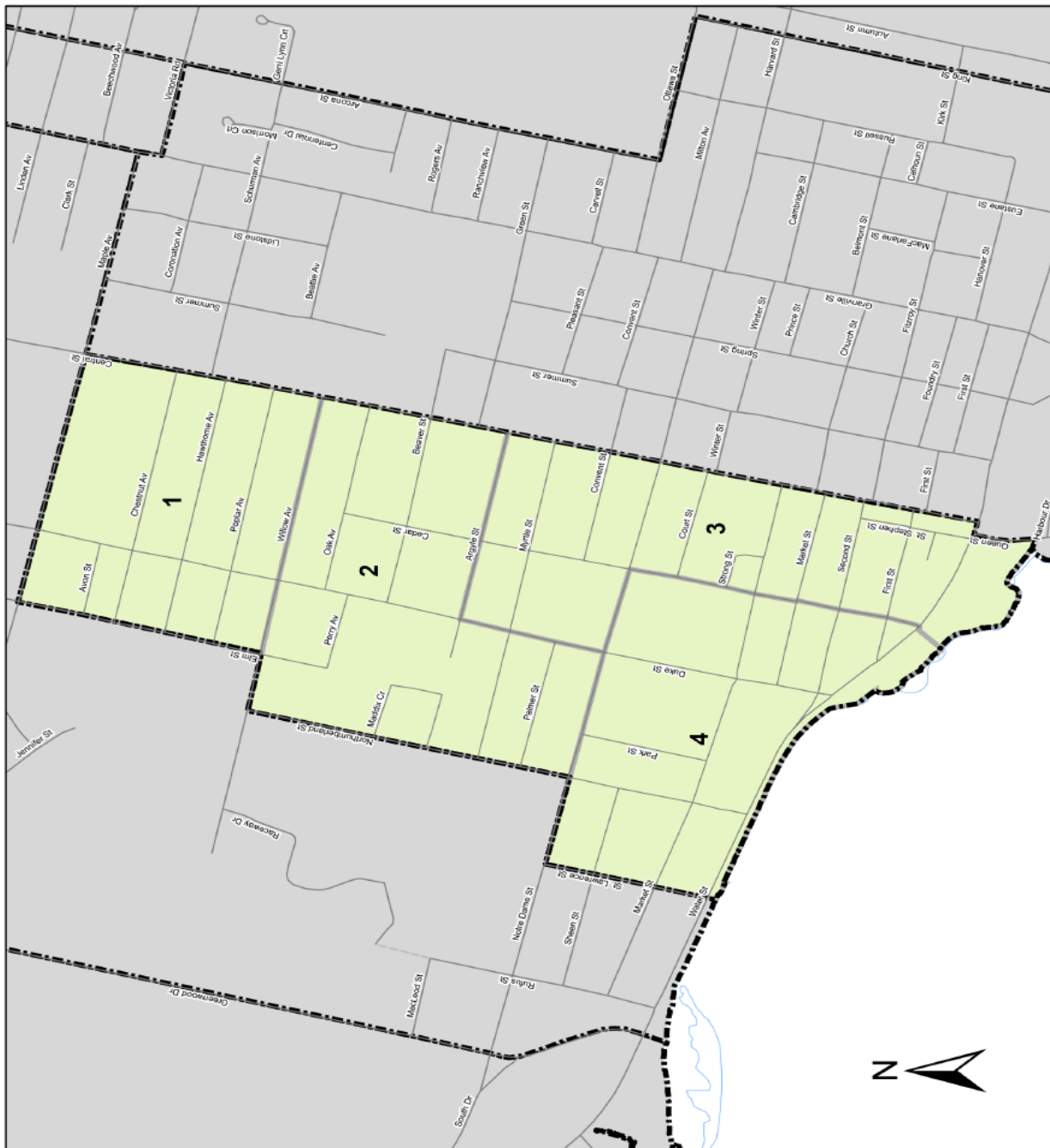
Commencing at the intersection of the Elm Street and Maple Avenue; thence eastwardly along Maple Avenue to Central Street; thence southwardly along Central Street to Water Street; thence westwardly along Water Street to Queen Street; thence southwardly along Queen Street and a southwardly extension of Queen Street to the Summerside Harbour; thence westwardly along the Summerside Harbour to a southwardly extension of St. Lawrence Street; thence northwardly along the southwardly extension of St. Lawrence Street and St. Lawrence Street to Notre Dame Street; thence eastwardly along Notre Dame Street to Northumberland Street; thence northwardly along Northumberland Street to Willow Avenue; thence eastwardly along Willow Avenue to Elm Street; thence northwardly along Elm Street to Maple Avenue or to the point of commencement

Ward No. 4 Clifton - Market

Poll No. 1 Hawthorne Avenue
Poll No. 2 Beaver Street
Poll No. 3 Court Street
Poll No. 4 Park Street



A Non-partisan Office of the Legislature



WARD NO. 4 Clifton – Market

Returning Officer: Ken Kenny



MAYOR

		Polling Division	Number of Electors	Ballots cast for Mayor Candidates		
				GALLANT, Brent	GUPTILL, Nancy Beth	STEWART, Basil
	*	Advance		78	105	88
1		Hawthorne Ave	285	32	42	25
2		Beaver St	306	41	37	41
3		Court St	260	17	37	41
4		Park St	269	32	26	38
		TOTALS	1120	200	247	233

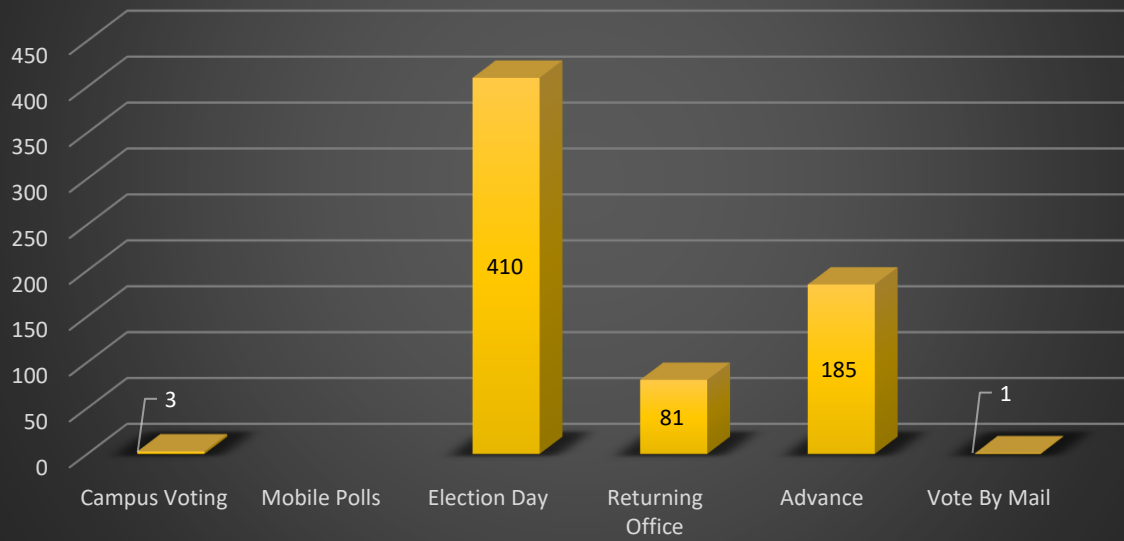
* Includes all Advance, Hospital Polls, Mobile Polls, Returning Office, Campus Voting and Mail-in Ballots

COUNCILLOR

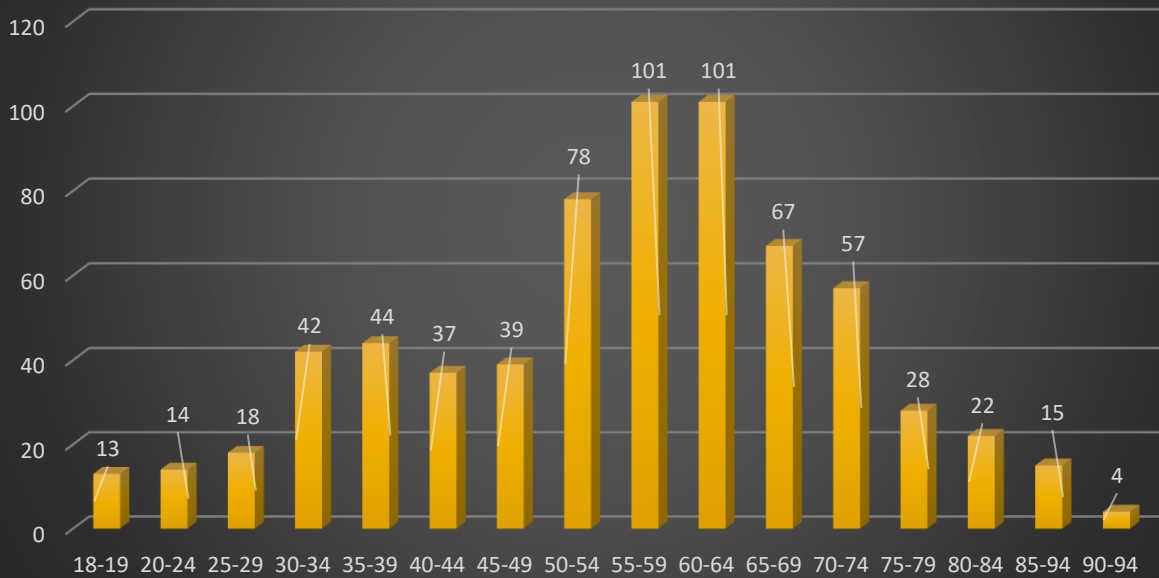
		Polling Division	Number of Electors	Ballots cast for Councillor Candidates				
				BURT, Robert	GRIFFIN, David	HOLMAN, Peter	MORISON, Murray	SNOW, Cory
	*	Advance		13	69	16	35	136
1		Hawthorne Ave	285	1	19	7	8	63
2		Beaver St	306	1	26	20	10	61
3		Court St	260	2	24	9	11	48
4		Park St	269	5	20	6	12	54
		TOTALS	1120	22	158	58	76	362

* Includes all Advance, Hospital Polls, Mobile Polls, Returning Office, Campus Voting and Mail-in Ballots

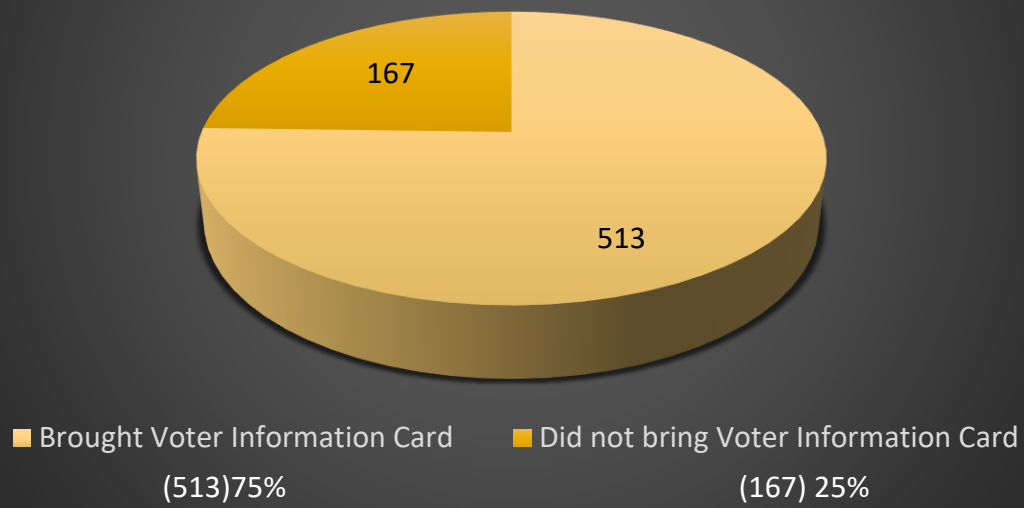
SUMMERSIDE WARD 4 Voting Opportunities



SUMMERSIDE WARD 4 Votes by Age Group



SUMMERSIDE WARD 4 Voter Information Cards



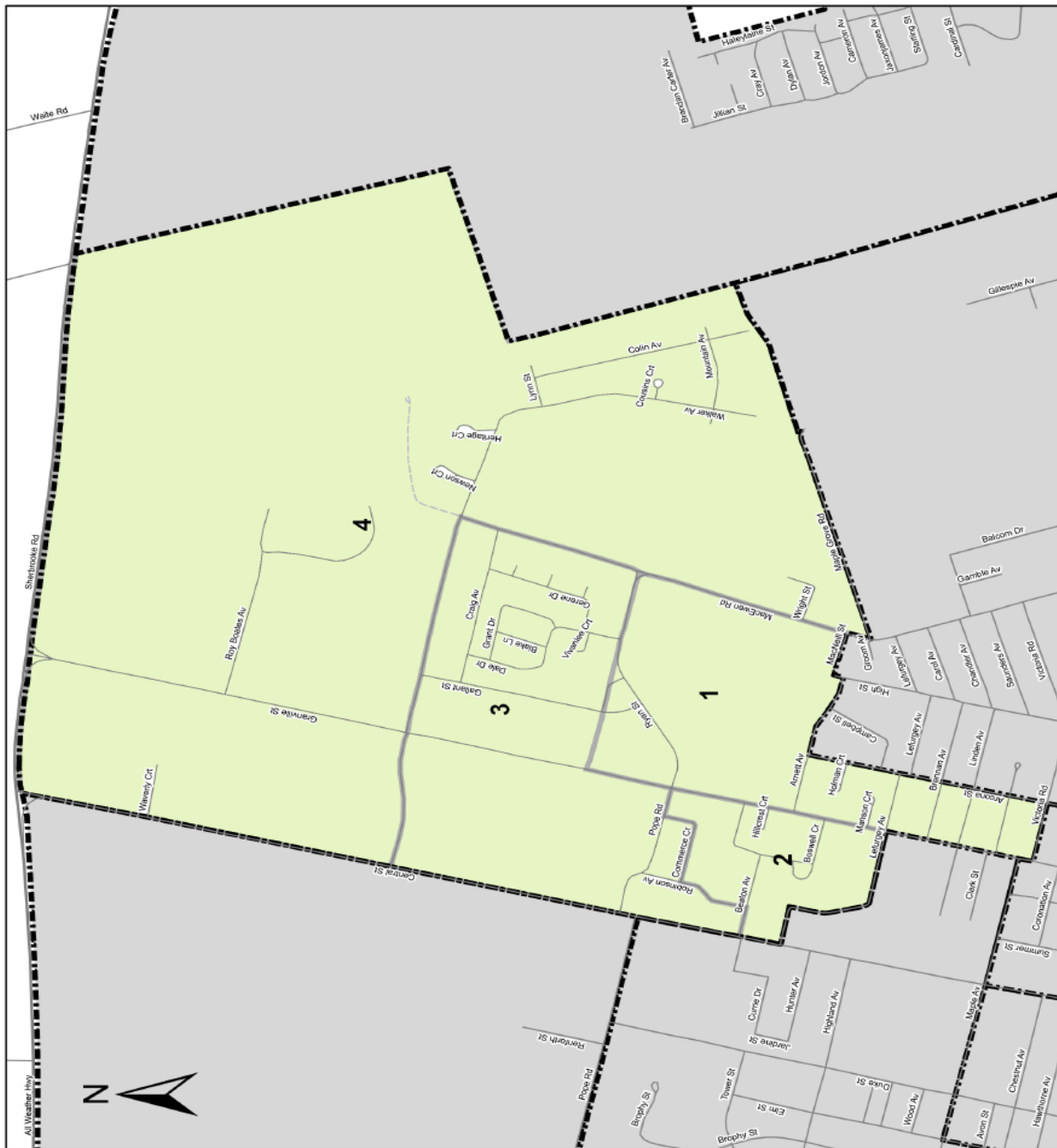
**City of Summerside
Electoral Ward
No. 5 Hillcrest - Platte River**

The electoral ward of Hillcrest - Platte River is bounded as follows:

Commencing at the intersection of the Central Street and the All Weather Highway - Rte 2; thence eastwardly along the All Weather Highway and Sherbrooke Road to the township lot 17 and township lot 19 line; thence southwardly following the township lot line to an eastwardly extension of Maple Grove Road; thence westwardly along the eastwardly extension of Maple Grove Road and the Maple Grove Road to MacEwen Road; thence northwardly along the MacEwen Road to McNeill Street; thence westwardly along McNeill Street and continuing westwardly along the north boundary of 389-393 High Street to High Street; thence southwardly along High Street to Arnett Avenue; thence westwardly along Arnett Avenue to Arcona Street; thence southwardly along Arcona Street to Victoria Road; thence westwardly along Victoria Road to Granville Street; thence northwardly along Granville Street to Lefurkey Avenue; thence westwardly along Lefurkey Avenue to Central Street; thence northwardly along Central Street to the All Weather Highway - Rte 2 or to the point of commencement.

Ward No. 5 Hillcrest - Platte River

- Poll No. 1 Arnett Avenue**
- Poll No. 2 Boswell Crescent**
- Poll No. 3 Grant Drive**
- Poll No. 4 Walker Avenue**



WARD NO. 5 Hillcrest – Platte River

Returning Officer: Ken Kenny

**MAYOR**

		Polling Division	Number of Electors	Ballots cast for Mayor Candidates		
				GALLANT, Brent	GUPTILL, Nancy Beth	STEWART, Basil
	*	Advance		88	127	169
1		Arnett Ave	277	17	19	34
2		Boswell Cr	278	24	23	34
3		Grant Dr	298	9	43	51
4		Walker Av	590	38	61	55
		TOTALS	1443	176	273	343

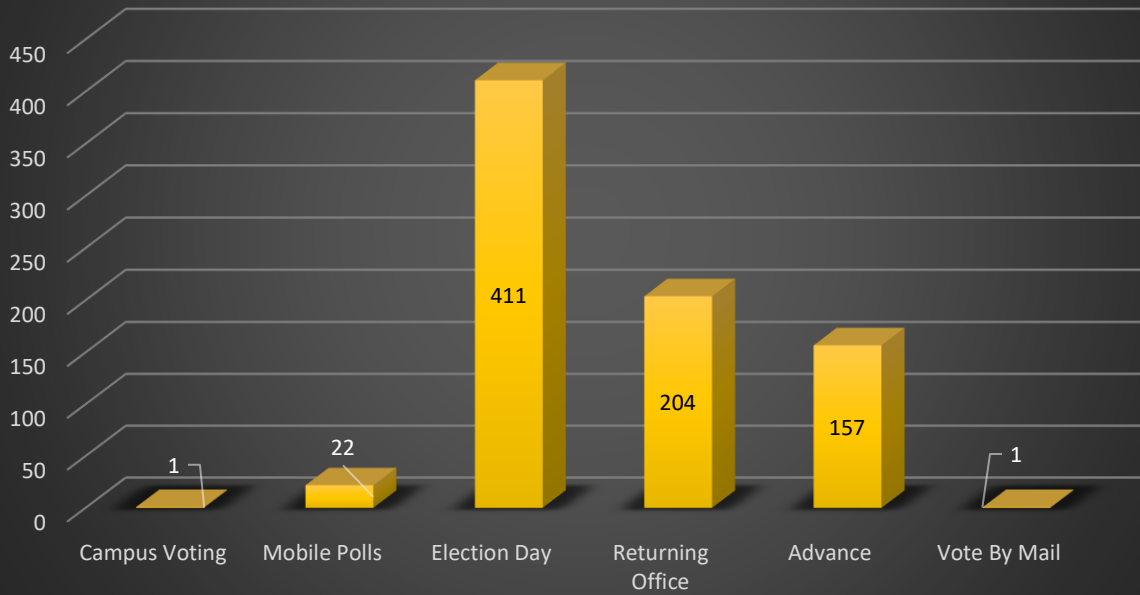
* Includes all Advance, Hospital Polls, Mobile Polls, Returning Office, Campus Voting and Mail-in Ballots

COUNCILLOR

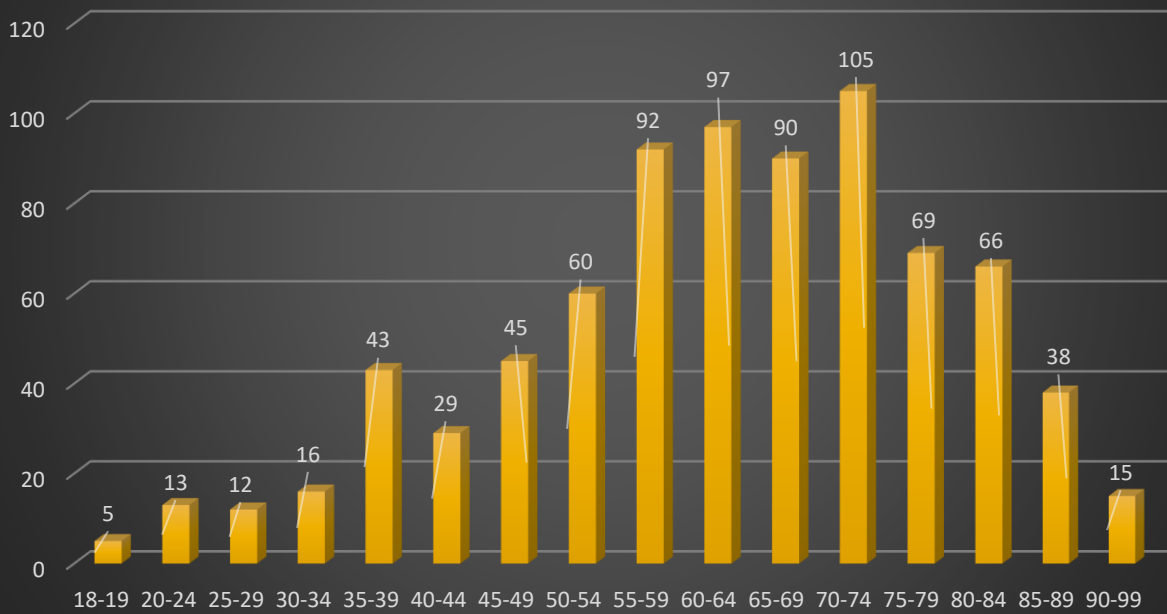
		Polling Division	Number of Electors	Ballots cast for Councillor Candidates		
				CAMPBELL, Greg	GALLANT, Barb	STEELE, Jim
	*	Advance		122	145	116
1		Arnett Ave	277	30	17	22
2		Boswell Cr	278	20	23	38
3		Grant Dr	298	50	27	27
4		Walker Av	590	79	30	44
		TOTALS	1443	301	242	247

* Includes all Advance, Hospital Polls, Mobile Polls, Returning Office, Campus Voting and Mail-in Ballots

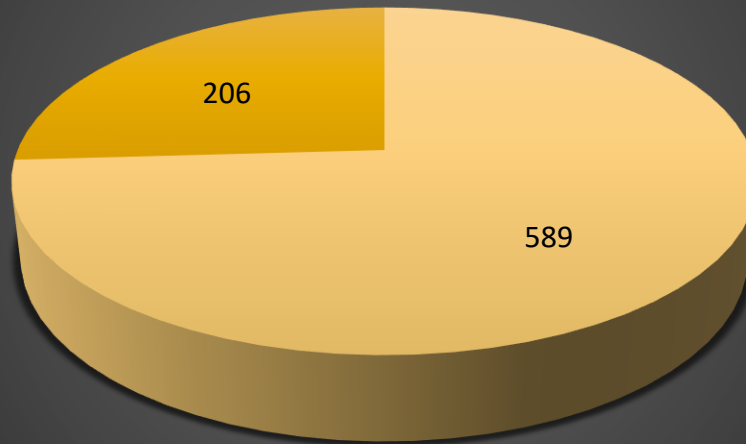
SUMMERSIDE WARD 5 Voting Opportunities



SUMMERSIDE WARD 5 Votes by Age Group



SUMMERSIDE WARD 5 Voter Information Cards



■ Brought Voter Information Card
(589) 74%

■ Did not bring Voter Information Card
(206) 26%

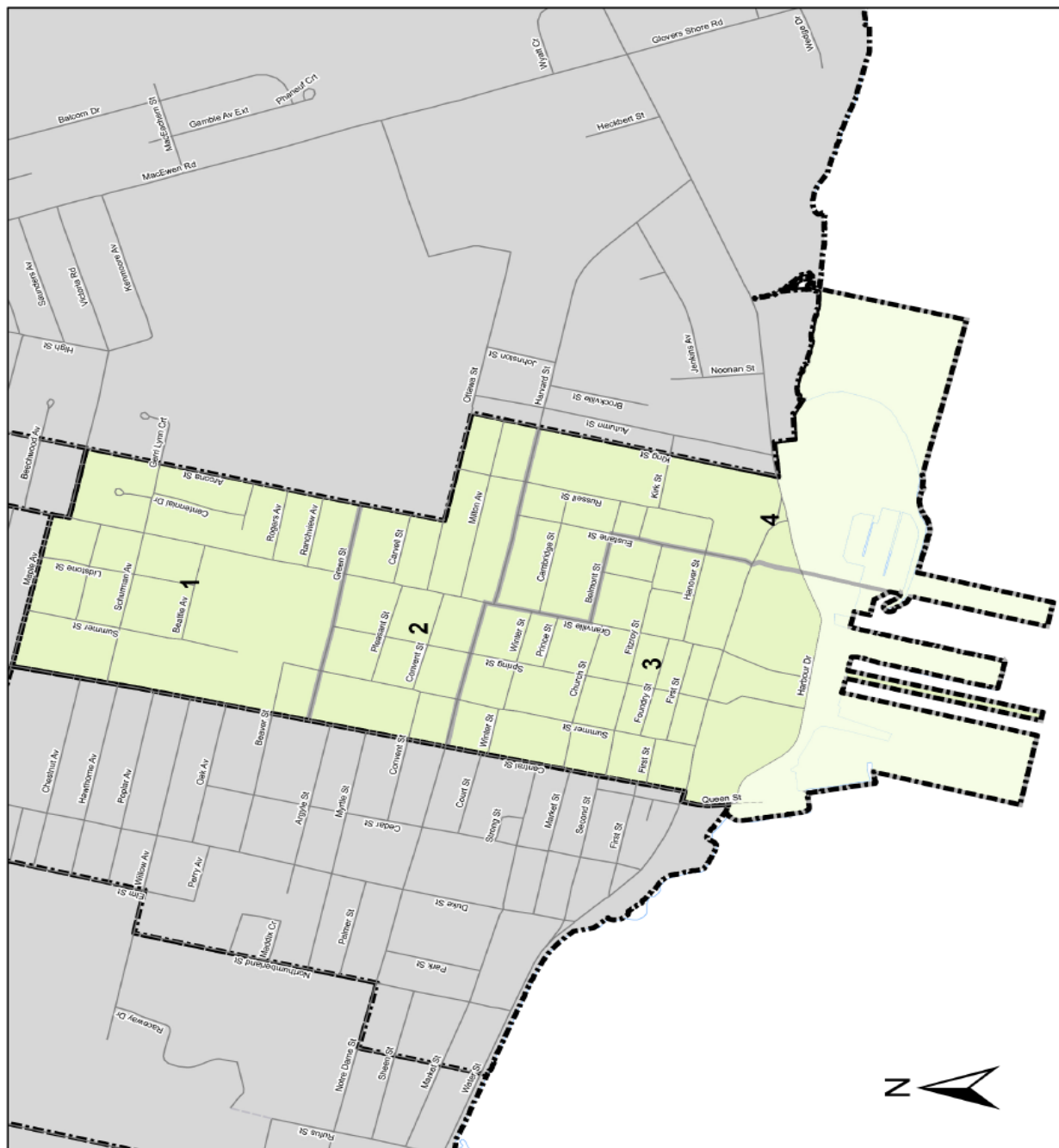
City of Summerside Electoral Ward No. 6 Center East - Downtown

The electoral ward of Center East -Downtown is bounded as follows:

Commencing at the intersection of Central Street and Maple Avenue; thence eastwardly along Maple Avenue to Granville Street; thence southwardly along Granville Street to Victoria Road; thence eastwardly along Victoria Road to Arcona Street; thence southwardly along Arcona Street to Ottawa Street; thence eastwardly along Ottawa Street to King Street; thence southwardly along King Street and a southwardly extension of King Street to the Summerside Harbour; thence westwardly along the Summerside Harbour to a southwardly extension of Queen Street; thence northwardly along Queen Street to Water Street; thence eastwardly along Water Street to Central Street; thence northwardly along Central Street to Maple Avenue or to the point of commencement

Ward No. 6 Center East - Downtown

Poll No. 1 Schurman Avenue
Poll No. 2 Convent Street
Poll No. 3 Fitzroy Street
Poll No. 4 Cambridge Street



WARD NO. 6 Center East – Downtown

Returning Officer: Ken Kenny



MAYOR

		Polling Division	Number of Electors	Ballots cast for Mayor Candidates		
				GALLANT, Brent	GUPTILL, Nancy Beth	STEWART, Basil
	*	Advance		82	89	99
1		Schurman Ave	364	30	39	41
2		Convent St	355	29	70	45
3		Fitzroy St	254	28	43	25
4		Cambridge St	182	20	34	30
		TOTALS	1155	189	275	240

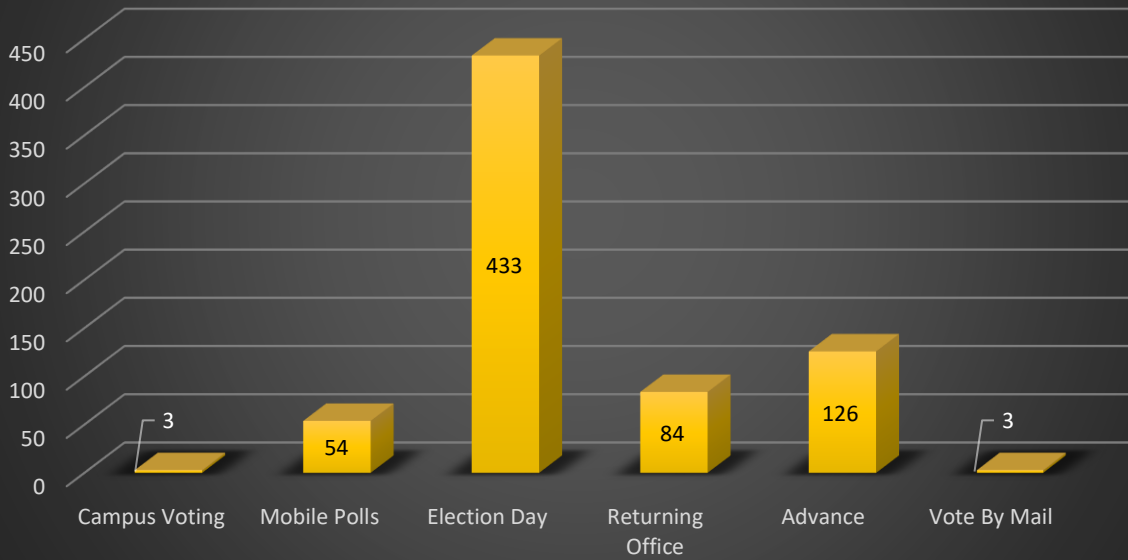
* Includes all Advance, Hospital Polls, Mobile Polls, Returning Office, Campus Voting and Mail-in Ballots

COUNCILLOR

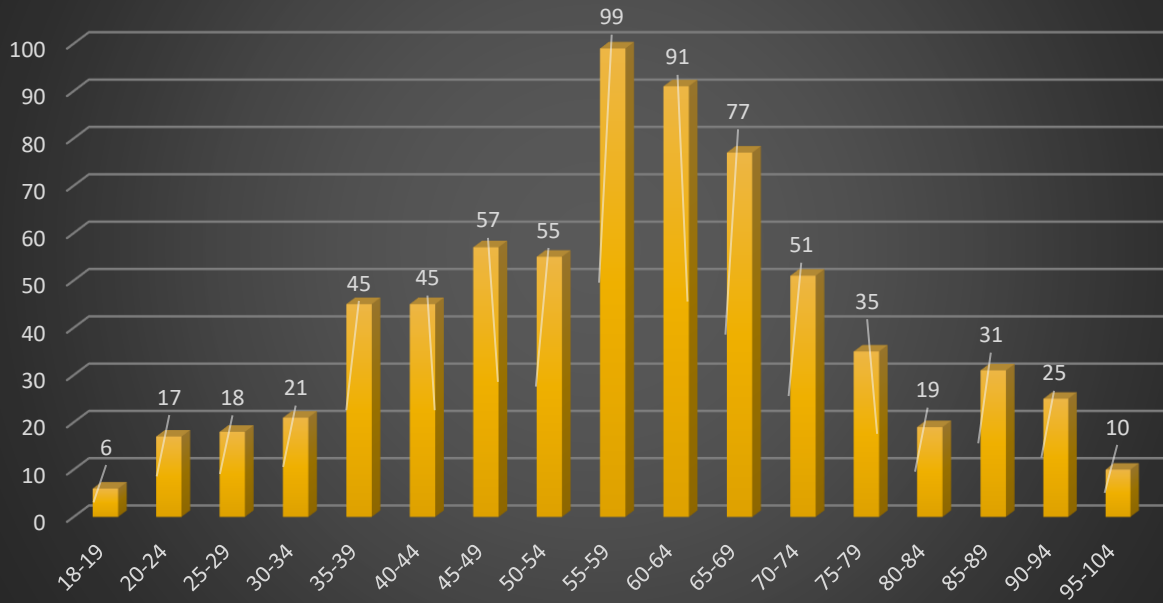
		Polling Division	Number of Electors	Ballots cast for Councillor Candidates		
				LOHNES, Glenna	MCCOLEMAN, Norma	PETERS, Joe
	*	Advance		82	120	70
1		Schurman Ave	364	30	41	39
2		Convent St	355	57	54	33
3		Fitzroy St	254	44	38	14
4		Cambridge St	182	23	36	23
		TOTALS	1155	236	289	179

* Includes all Advance, Hospital Polls, Mobile Polls, Returning Office, Campus Voting and Mail-in Ballots

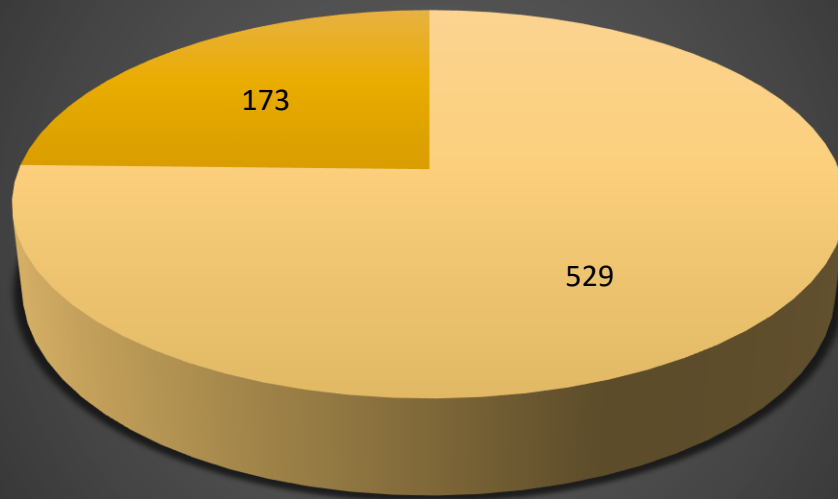
SUMMERSIDE WARD 6 Voting Opportunities



SUMMERSIDE WARD 6 Votes by Age Group



**SUMMERSIDE WARD 6
Voter Information Cards**



■ Brought Voter Information Card
(529) 75%

■ Did not bring Voter Information Card
(173) 25%

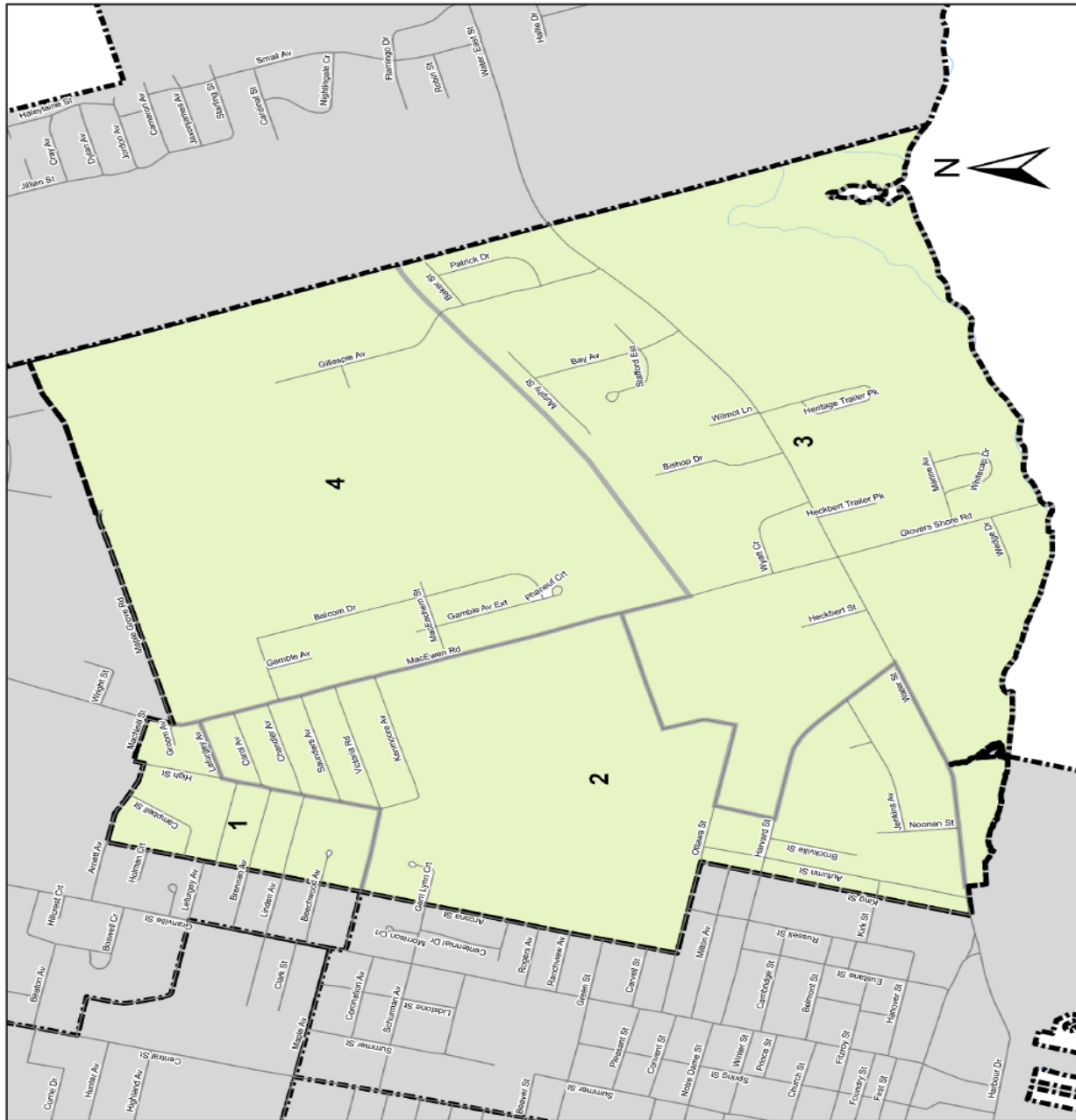
City of Summerside Electoral Ward No. 7 Green Shore - Three Oaks

The electoral ward of Green Shore - Three Oaks is bounded as follows:

Commencing at the intersection of the Arcona Street and Arnett Avenue; thence eastwardly along Arnett Avenue to High Street; thence northwardly along High Street to the north boundary of 389-393 High Street; thence eastwardly along the north boundary of 389-393 High Street to McNeill Street; thence continuing eastwardly along McNeill Street to MacEwen Road; thence southwardly along MacEwen Road to Maple Grove Road; thence eastwardly along Maple Grove Road and an eastwardly extension of Maple Grove Road to the township lot 17 and township lot 19 line; thence southwardly along the township lot 17 and township lot 19 line to the Summerside Harbour; thence westwardly along the Summerside harbour to a southwardly extension of King Street; thence northwardly along the southwardly extension of King Street and King Street to Ottawa Street; thence westwardly along Ottawa Street to Arcona Street; thence northwardly along Arcona Street to Arnett Avenue or to the point of commencement

Ward No. 7 Green Shore - Three Oaks

Poll No. 1 LeFurgy Avenue
Poll No. 2 Rogers Avenue
Poll No. 3 Marine Avenue
Poll No. 4 Balcom Drive



WARD NO. 7 Green Shore – Three Oaks

Returning Officer: Ken Kenny

**MAYOR**

		Polling Division	Number of Electors	Ballots cast for Mayor Candidates		
				GALLANT, Brent	GUPTILL, Nancy Beth	STEWART, Basil
	*	Advance		100	107	138
1		LeFurgey Ave	258	21	45	40
2		Rogers Ave	276	44	32	27
3		Marine Ave	534	44	49	54
4		Balcom Dr	270	25	26	30
		TOTALS	1338	234	259	289

* Includes all Advance, Hospital Polls, Mobile Polls, Returning Office, Campus Voting and Mail-in Ballots

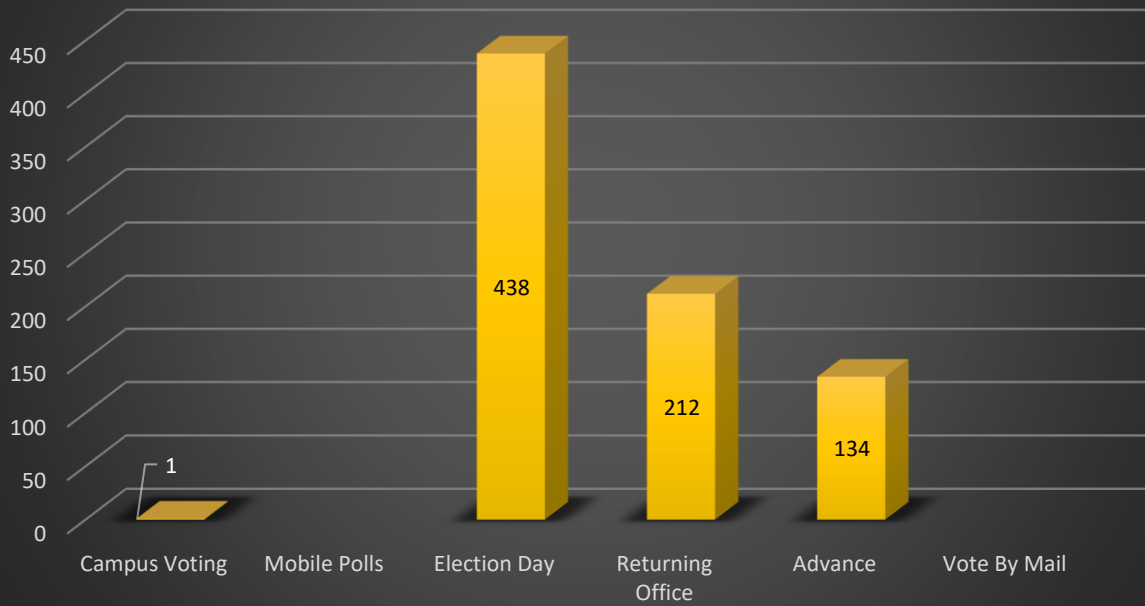
COUNCILLOR

		Polling Division	Number of Electors	Ballots cast for Councillor Candidates			
				MCFEELY, Brian			
	*	Advance					
1		LeFurgey Ave	258				
2		Rogers Ave	276				
3		Marine Ave	534				
4		Balcom Dr	270				
		TOTALS	1338				

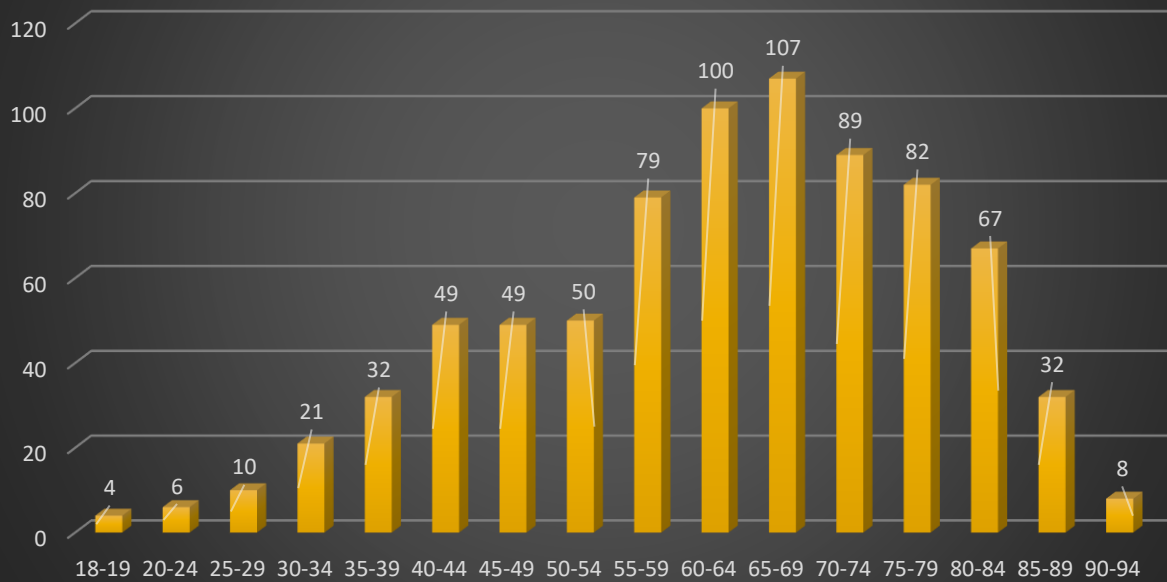
* Includes all Advance, Hospital Polls, Mobile Polls, Returning Office, Campus Voting and Mail-in Ballots

Acclaimed

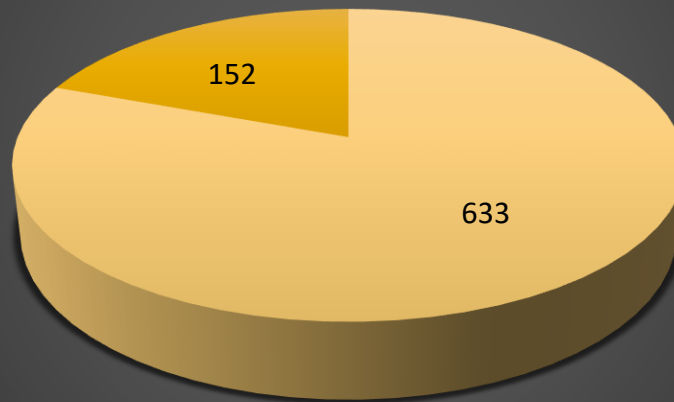
SUMMERSIDE WARD 7 Voting Opportunities



SUMMERSIDE WARD 7 Votes by Age Group



SUMMERSIDE WARD 7 Voter Information Cards



■ Brought Voter Information Card
(633) 81%

■ Did not bring Voter Information Card
(152) 19%

City of Summerside Electoral Ward No. 8 Wilmot

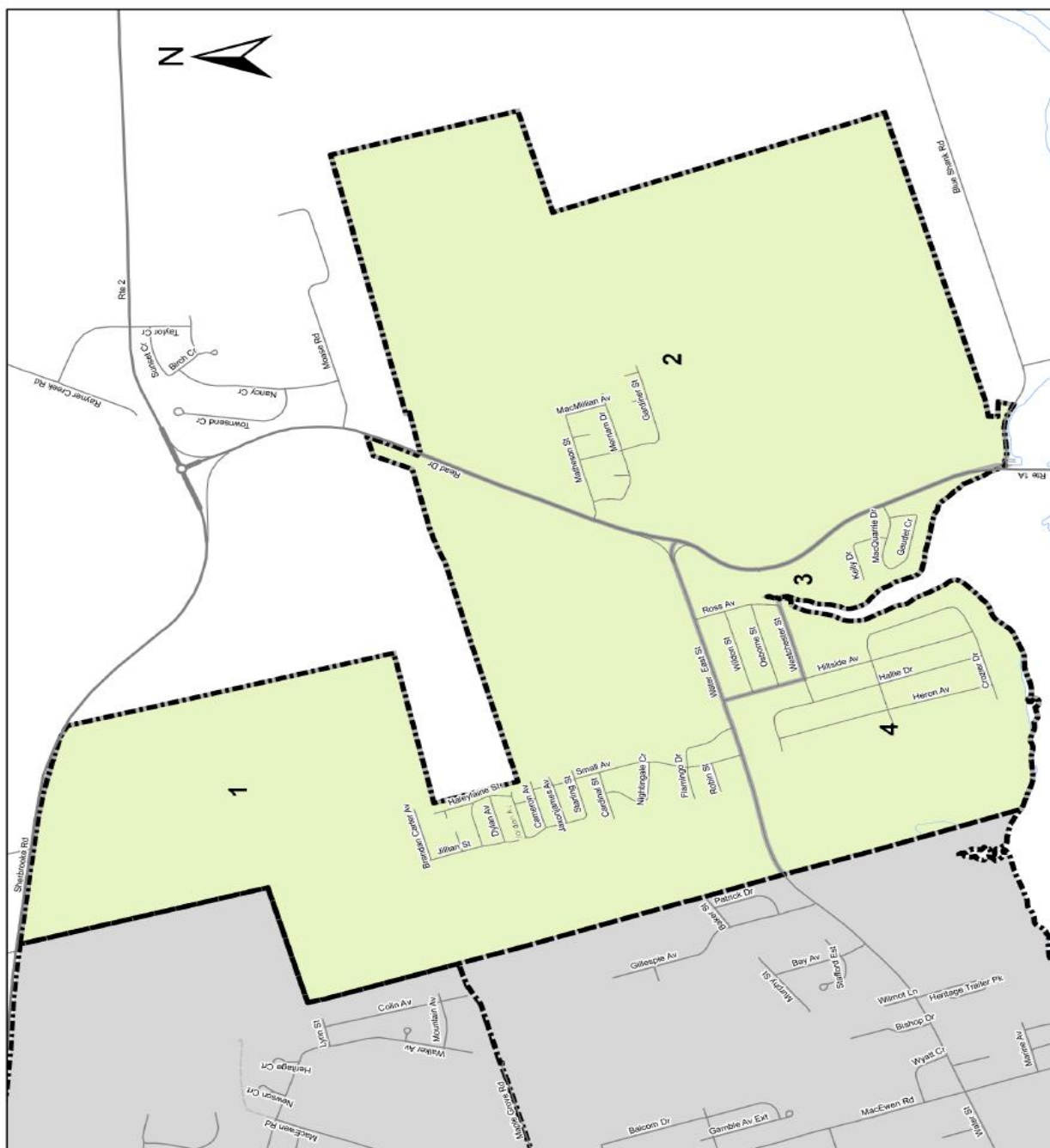
The electoral ward of Wilmot is bounded as follows:

Commencing at the intersection of the Sherbrooke Road - Rte 2 and the township lot 17 and township lot 19 line; thence eastwardly along the All Weather Highway to the east boundary of the city of Summerside; thence following the city of Summerside east boundary to the intersection of the city of Summerside boundary and the Blue Shank Road - Rte 107; thence westwardly along the city of Summerside boundary and the Blue Shank Road and crossing Read Drive to the Summerside harbour; thence continuing westwardly along the Summerside Harbour to the intersection with the township lot 17 and township lot 19 line; thence northwardly along the township lot 17 and township lot 19 line to the Sherbrooke Road or to the point of commencement

Ward No. 8 Wilmot

Poll No. 1 Small Avenue
Poll No. 2 Merriam Drive
Poll No. 3 Osborne Street
Poll No. 4 Hallie Drive

Elections
Prince Edward Island
A Non-partisan Office of the Legislature



WARD NO. 8 Wilmot

Returning Officer: Ken Kenny



MAYOR

		Polling Division	Number of Electors	Ballots cast for Mayor Candidates		
				GALLANT, Brent	GUPTILL, Nancy Beth	STEWART, Basil
	*	Advance		96	103	114
1		Small Ave	425	40	58	58
2		Merriam Dr	217	32	38	27
3		Osborne St	226	31	27	33
4		Hallie Dr	502	89	81	78
		TOTALS	1370	288	307	310

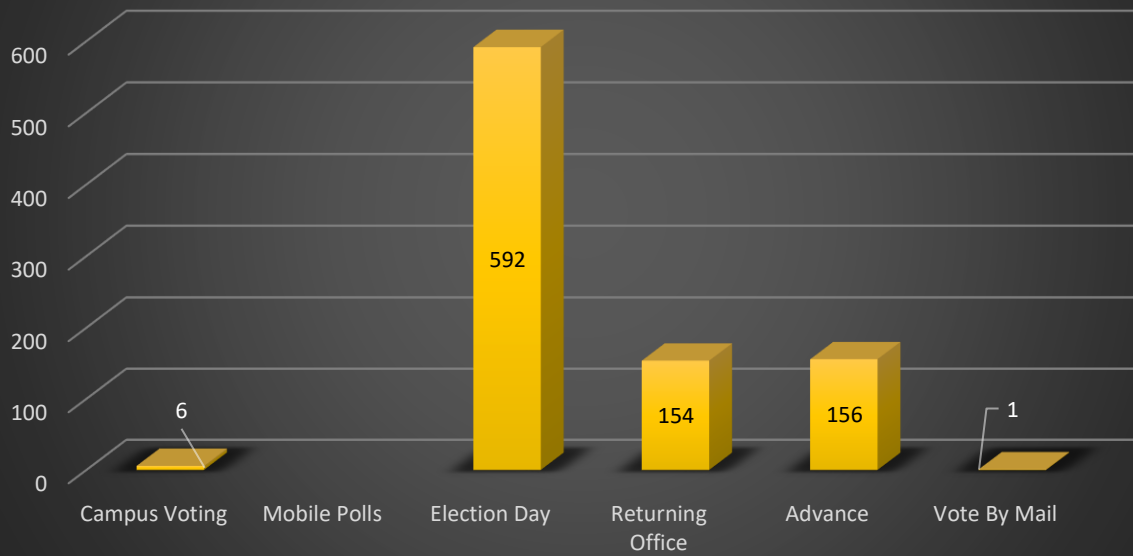
* Includes all Advance, Hospital Polls, Mobile Polls, Returning Office, Campus Voting and Mail-in Ballots

COUNCILLOR

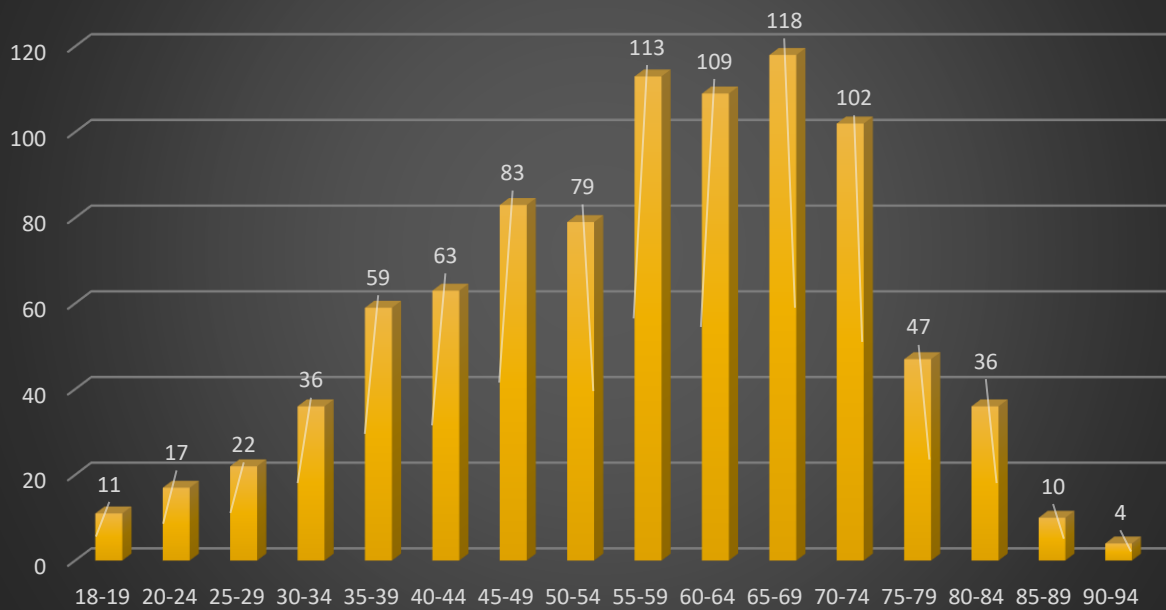
		Polling Division	Number of Electors	Ballots cast for Councillor Candidates			
				ADAMS, Carrie	DESROCHES, Tyler		
	*	Advance		148	166		
1		Small Ave	425	72	83		
2		Merriam Dr	217	58	40		
3		Osborne St	226	47	44		
4		Hallie Dr	502	131	118		
		TOTALS	1370	456	451		

* Includes all Advance, Hospital Polls, Mobile Polls, Returning Office, Campus Voting and Mail-in Ballots

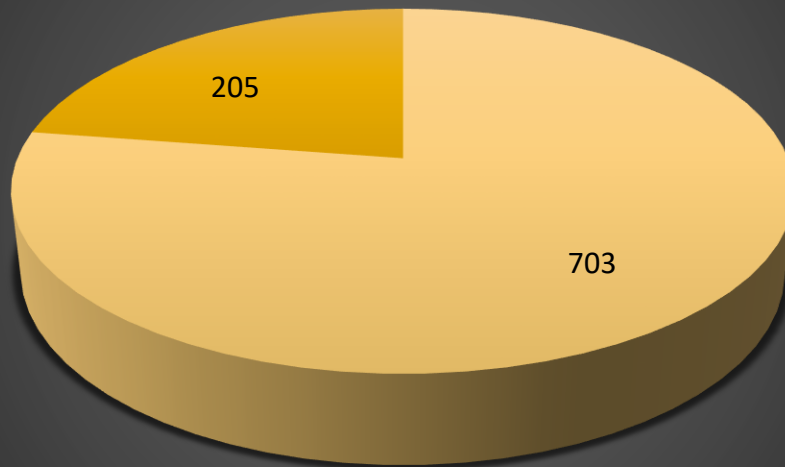
SUMMERSIDE WARD 8 Voting Opportunities



SUMMERSIDE WARD 8 Votes by Age Group



**SUMMERSIDE WARD 8
Voter Information Cards**



■ Brought Voter Information Card
(703) 77%

■ Did not bring Voter Information Card
(205) 23%



Town of Stratford

MAYOR CANDIDATES

JACKSON, Jody
MCMILLAN, Sandy
OGDEN, Steve

WARD NAME

Ward 1
Kelly's Cove

Ward 2
Stewart Cove

Ward 3
Tea Hill

COUNCILLOR CANDIDATES

MACDONALD, Gail
MACLEOD LING, Denise
MUNN, Wade
SMITH, Derek

BRADLEY, Ryan
BURRIDGE, Jill
HARDING, Rob
LARTER, Dan
MACDOUGALL, Darren
ROSS, Patrick

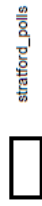
CLOW, Gary
GALLANT, Steve

Town of Stratford Municipal Wards

Wards

- 1 - Kelly's Cove
- 2 - Stewart Cove
- 3 - Tea Hill

Legend

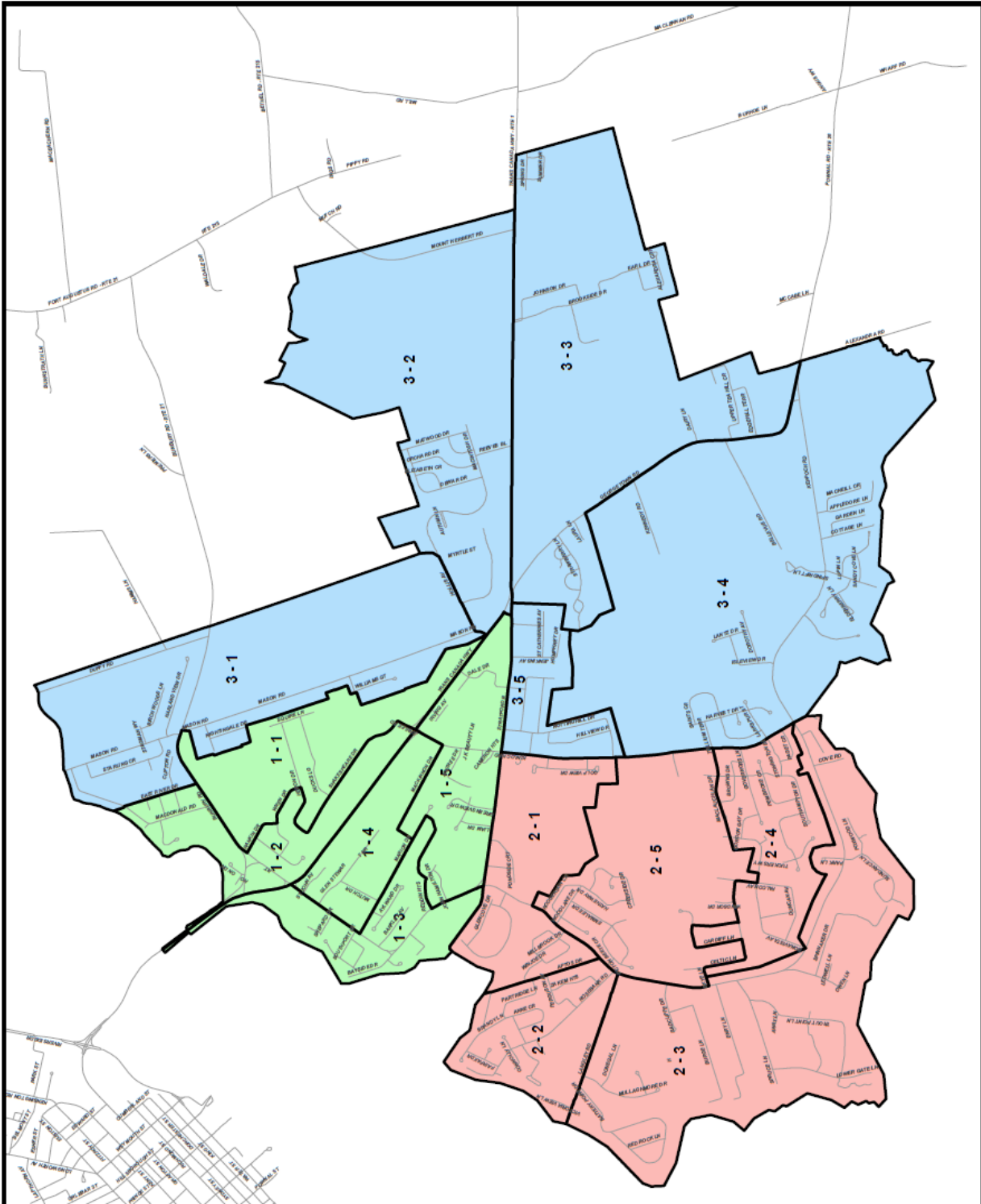


Note:
The maps are designed as a general index of the electoral district divisions and are not intended to be used for measurements or for legal purposes.



Imagine that!

176 Great George Street, Suite 100
Charlottetown, PE C1A 4K9
1-888-234-5883





Imagine that!

No.	Ward	Number of Electors	Ballots Cast for Mayor Candidates		
			JACKSON, Jody	MCMILLAN, Sandy	OGDEN, Steve
1	Kelly's Cove	2113	308	181	442
2	Stewart Cove	2387	504	205	664
3	Tea Hill	2231	405	139	544
	Total	6731	1217	525	1650

* Elector: registered eligible person entitled to vote at the election Voter: has voted

HISTORIC AND CURRENT VOTER TURNOUT

Year	# of Electors	# of Votes	Percentage
2000	4,375	2,126	49 %
2003	4,713	2,778	59 %
2006	4,844	2,521	52 %
2010	5,469	2,931	54 %
2014*			
* Two wards only	4,171	1623	41 %
Ward 3 councillors elected by acclamation			
2018	6,731	3,359	50 %

ONLINE REGISTRATIONS PRIOR TO OPENING OF POLLS (September 1- October 24)

Number of individual lookup requests	1061
Number of updates submitted	215
Number of new registrations	49

REGISTRATIONS AT THE POLLS (October 25 - November 5)

Number of electors added	221
Number of electors updated	467

Percentage of electors requiring on site updates/registrations 20.5 %

VOTER INFORMATION CARDS

Data unavailable

Town of Stratford Municipal Ward #1 Kellys Cove

Polling Divisions

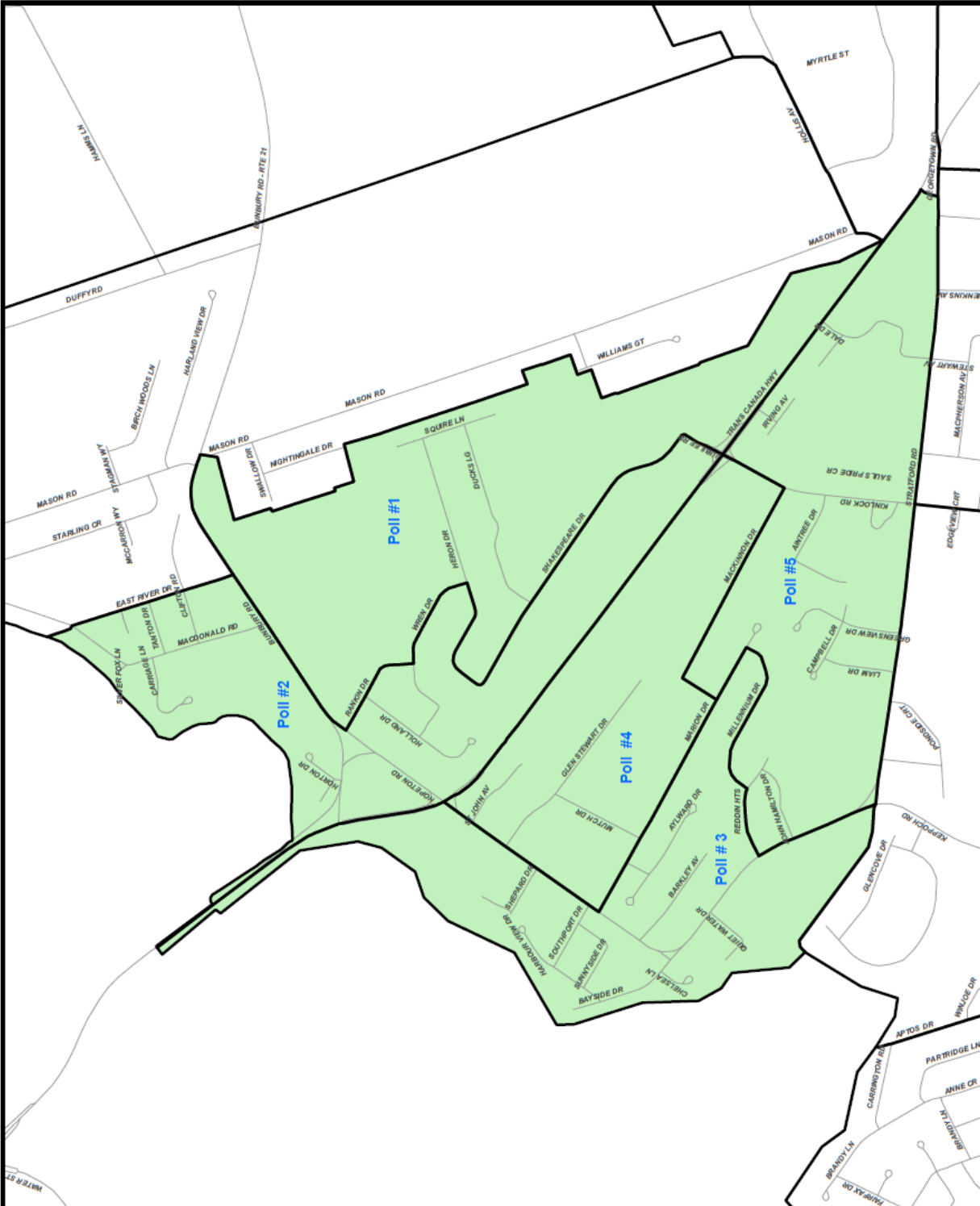
- 1 - Shakespear Dr
- 2 - Horton Drive
- 3 - Aylward Drive
- 4 - Glen Stewart Drive
- 5 - Antree Drive

Legend

□ Polling Divisions



Note:
The maps are designed as a general index of the electoral district divisions and are not intended to be used for measurements or for legal purposes.



WARD NO. 1 Kelly's Cove

Returning Officer: Dennis "Rick" Richard



Imagine that!

MAYOR

		Polling Division	Number of Electors	Ballots cast for Mayor Candidates		
				JACKSON, Jody	MCMILLAN, Sandy	OGDEN, Steve
	*	Advance		165	80	203
1		Shakespeare Dr	519	25	16	51
2		Horton Dr	410	35	11	50
3		Aylward Dr	392	30	26	54
4		Glen Stewart Dr	356	18	15	26
5		Antree Dr	436	35	33	58
		TOTALS	2113	308	181	442

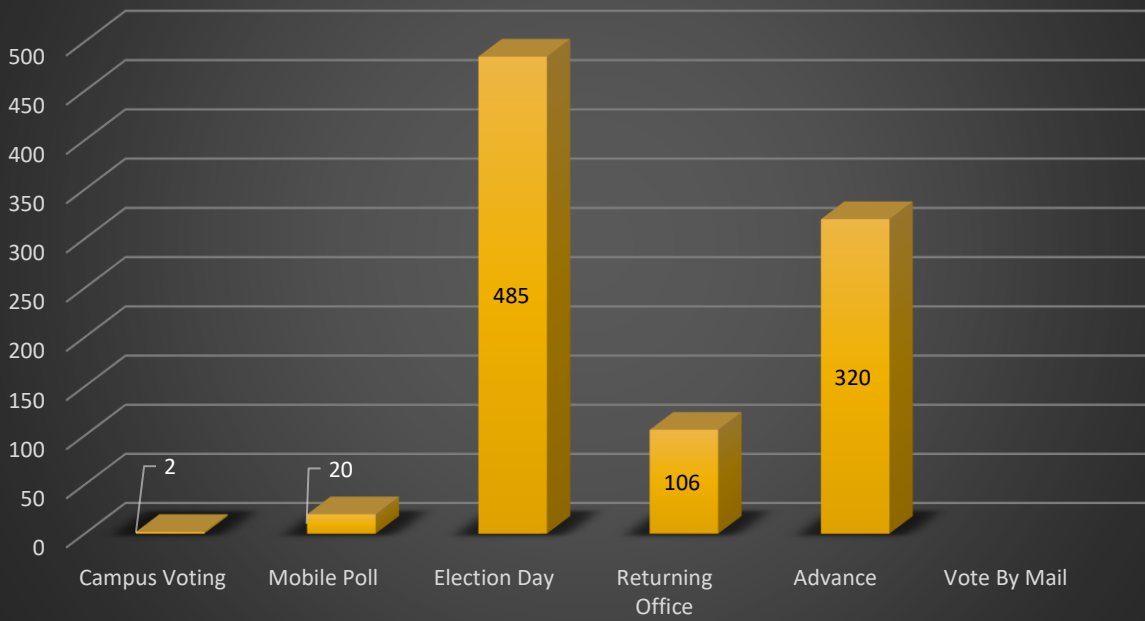
* Includes all Advance, Hospital Polls, Mobile Polls, Returning Office, Campus Voting and Mail-in Ballots

COUNCILLOR

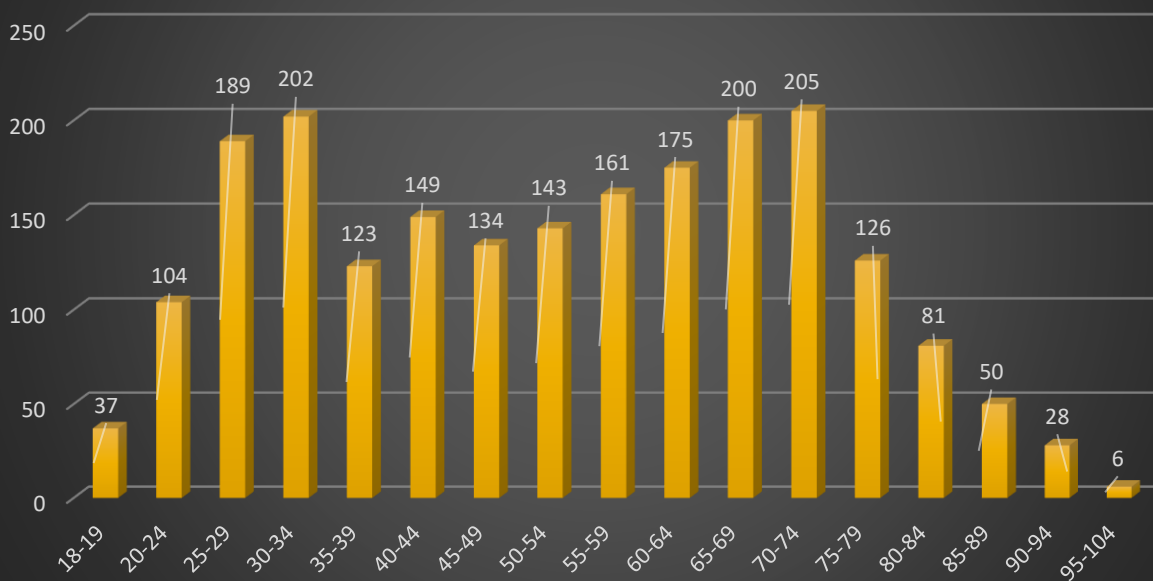
		Polling Division	Number of Electors	Ballots cast for Councillor Candidates			
				MCDONALD, Gail	MACLEOD LING, Denise	MUNN, Wade	SMITH, Derek
	*	Advance		300	218	56	213
1		Shakespeare Dr	519	66	32	9	48
2		Horton Dr	410	67	34	17	56
3		Aylward Dr	392	78	49	12	53
4		Glen Stewart Dr	356	42	25	9	19
5		Antree Dr	436	90	48	13	64
		TOTALS	2113	643	406	116	453

* Includes all Advance, Hospital Polls, Mobile Polls, Returning Office, Campus Voting and Mail-in Ballots

STRATFORD WARD 1 Voting Opportunities



STRATFORD WARD 1 Votes by Age Group



Town of Stratford Municipal Ward #2 Stewarts Cove

Polling Divisions

- 1- Glencoe Drive
- 2 - Rosebank Road
- 3 - Spruce Lane
- 4 - Bonavista Avenue
- 5 - Woodlane Drive

Legend

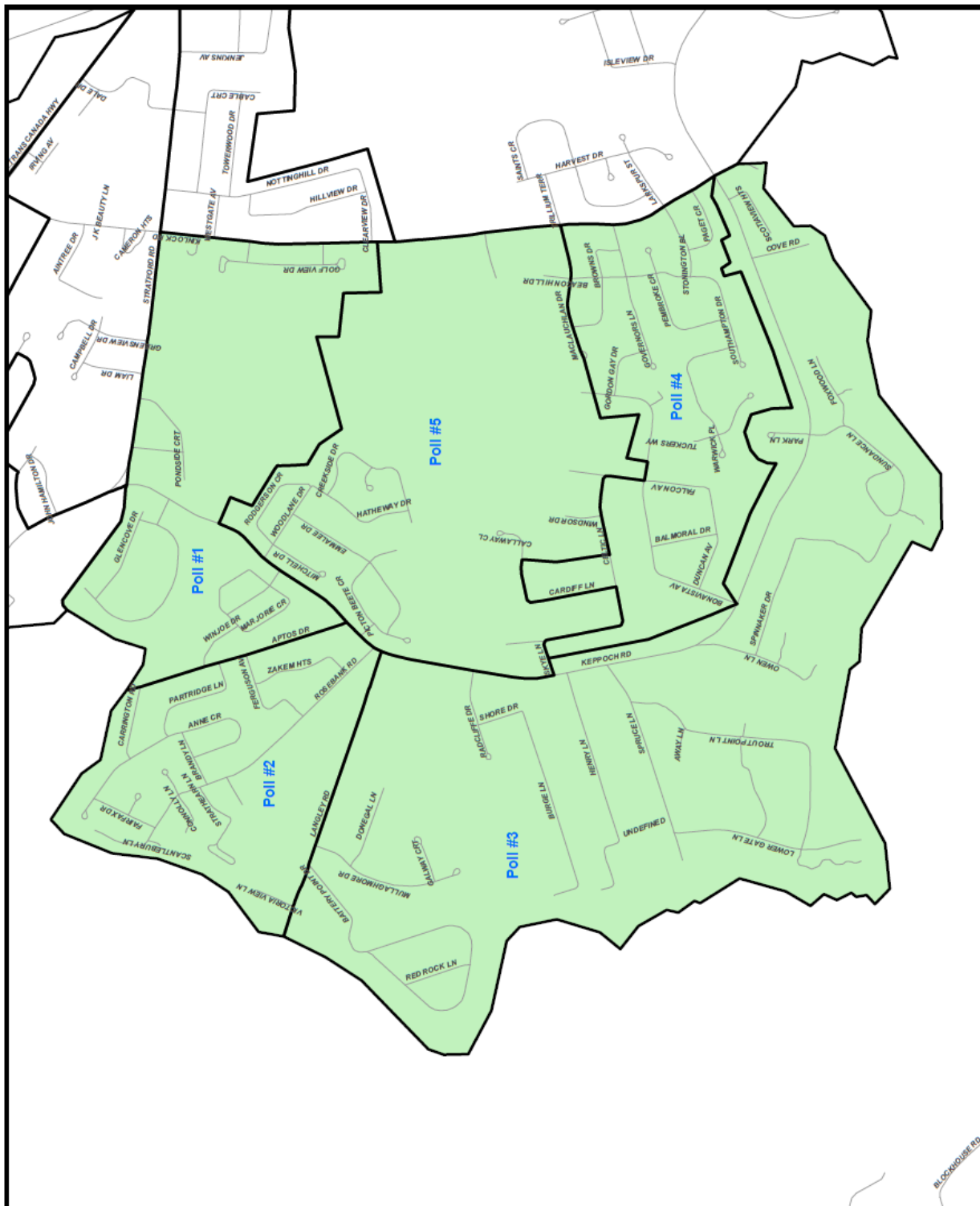


Note:
The maps are designed as a general index of the electoral district divisions and are not intended to be used for measurements or for legal purposes.



Imagine that!

176 Great George Street, Suite 160
Charlottetown, PE C1A 4K9
1-888-234-5883



WARD NO. 2 Stewart Cove

Returning Officer: Dennis "Rick" Richard



Imagine that!

MAYOR

		Polling Division	Number of Electors	Ballots cast for Mayor Candidates		
				JACKSON, Jody	MCMILLAN, Sandy	OGDEN, Steve
	*	Advance		222	80	269
1		Glencoe Dr	406	61	20	56
2		Rosebank Rd	395	48	17	76
3		Spruce Ln	430	44	35	60
4		Bonavista Ave	588	64	25	109
5		Woodlane Dr	568	65	28	94
		TOTALS	2387	504	205	664

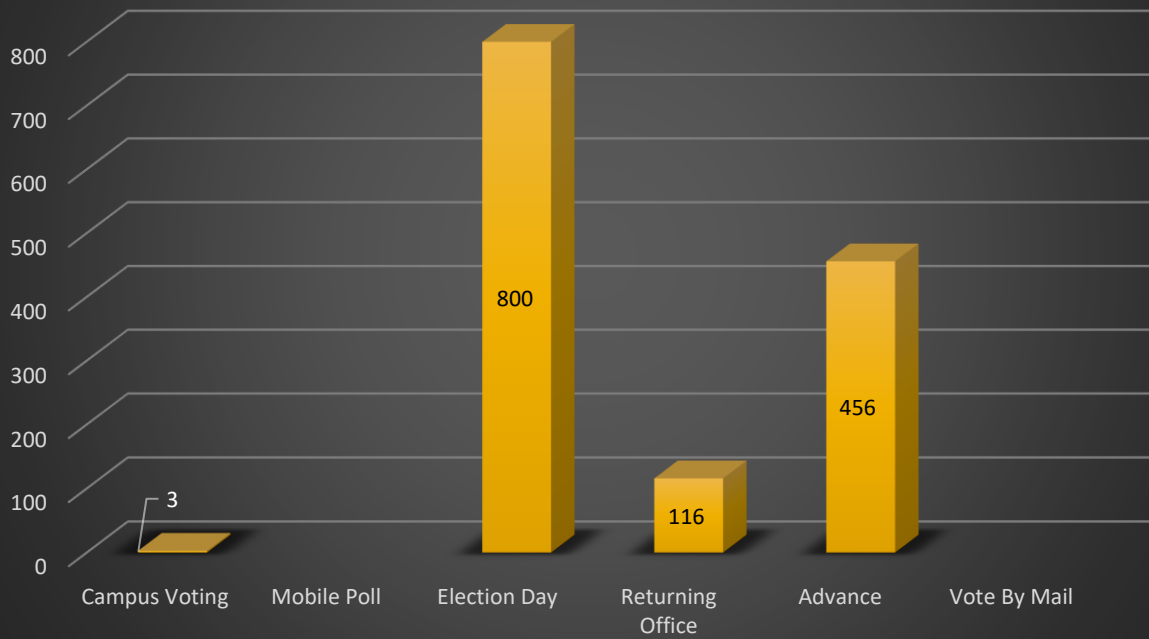
* Includes all Advance, Hospital Polls, Mobile Polls, Returning Office, Campus Voting and Mail-in Ballots

COUNCILLOR

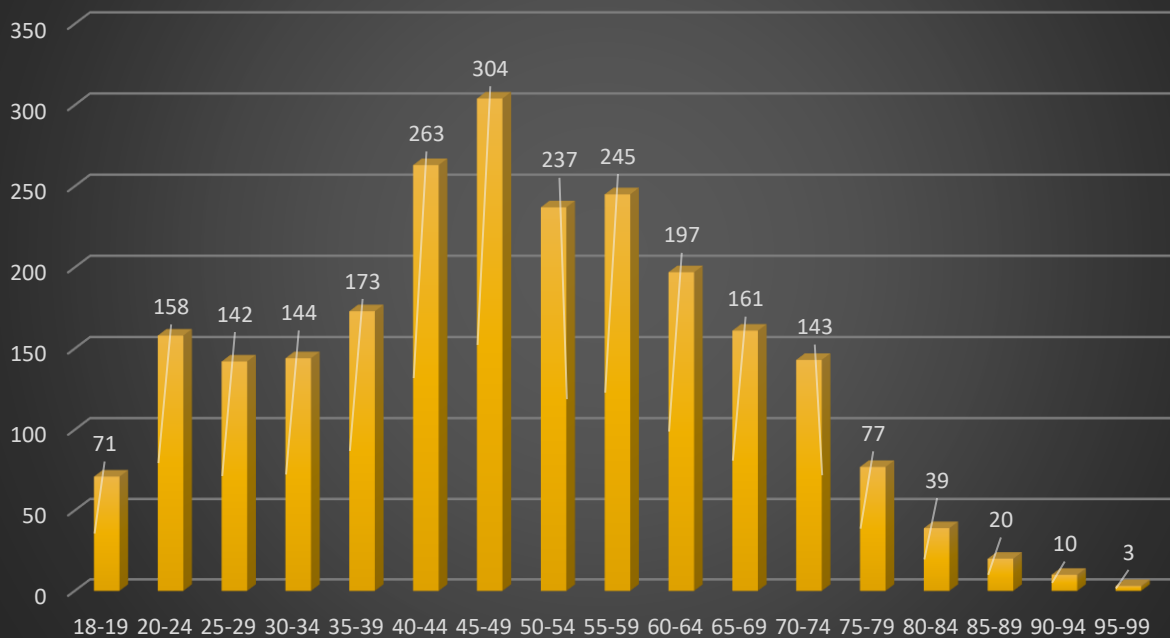
		Polling Division	Number of Electors	Ballots cast for Councillor Candidates				ROSS, Patrick
				BRADLEY, Ryan	BURRIDGE, Jill	HARDING, Rob	MACDOUGALL, Darren	
	*	Advance		184	357	77	245	96
1		Glencoe Dr	406	37	77	17	52	37
2		Rosebank Rd	395	42	67	27	54	35
3		Spruce Ln	430	53	88	16	40	20
4		Bonavista Ave	588	56	103	20	88	43
5		Woodlane Dr	568	43	97	21	76	45
		TOTALS	2387	415	789	178	555	276

* Includes all Advance, Hospital Polls, Mobile Polls, Returning Office, Campus Voting and Mail-in Ballots

STRATFORD WARD 2 Voting Opportunities



STRATFORD WARD 2 Votes by Age Group



Polling Divisions

- 1 - Mason Road
- 2 - MacIntosh Drive
- 3 - Johnson Drive
- 4 - Kennedy Road
- 5 - MacPherson Avenue

Legend

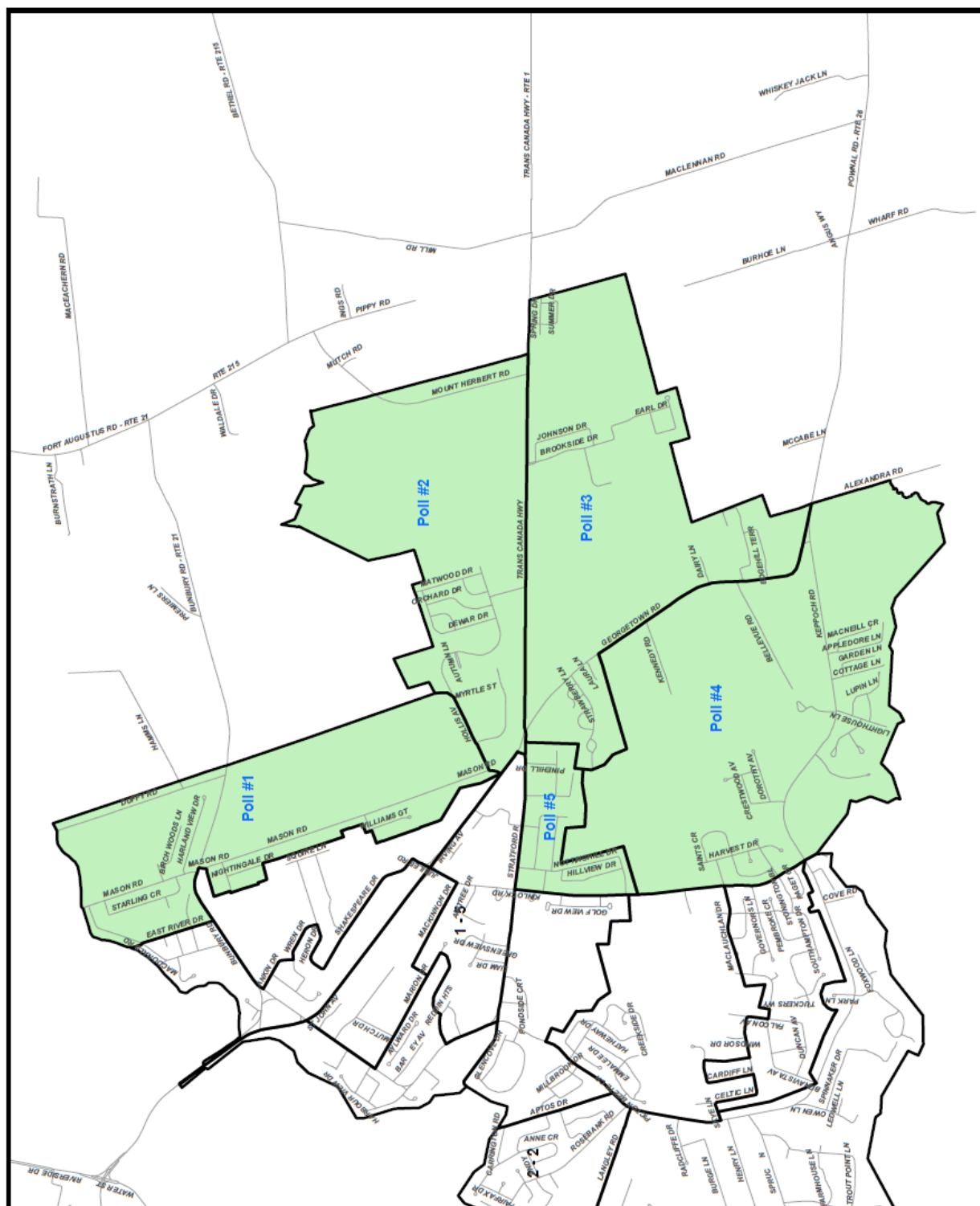


Note:
The maps are designed as a general index of the electoral district divisions and are not intended to be used for measurements or for legal purposes.



Imagine that!

176 Great George Street, Suite 160
Charlottetown, PE C1A 4K9
1-888-234-8683



WARD NO. 3 Tea Hill

Returning Officer: Dennis "Rick" Richard



Imagine that!

MAYOR

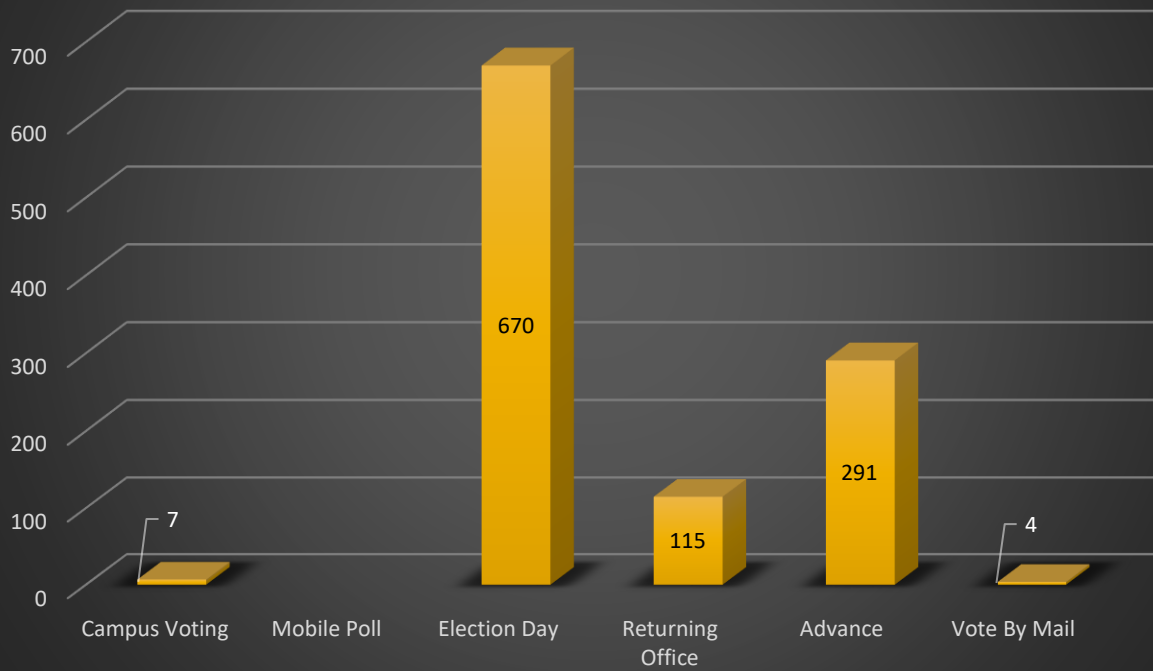
		Polling Division	Number of Electors	Ballots cast for Mayor Candidates		
				JACKSON, Jody	MCMILLAN, Sandy	OGDEN, Steve
	*	Advance		147	65	203
1		Mason Rd	597	68	14	112
2		MacIntosh Dr	375	33	7	39
3		Johnson Dr	407	56	26	57
4		Kennedy Rd	445	46	19	70
5		MacPherson Ave	407	55	8	63
		TOTALS	2231	405	139	544

* Includes all Advance, Hospital Polls, Mobile Polls, Returning Office, Campus Voting and Mail-in Ballots

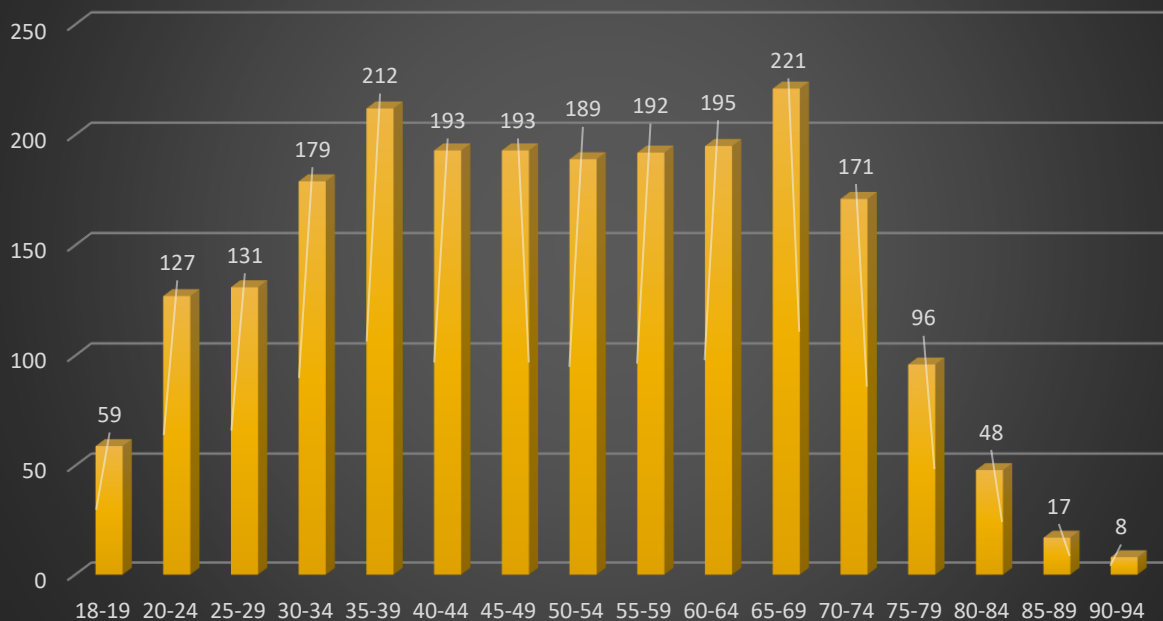
		Polling Division	Number of Electors	Ballots cast for Councillor Candidates			
				CLOW, Gary	GALLANT, Steve		
	*	Advance					
1		Mason Rd	597				
2		MacIntosh Dr	375				
3		Johnson Dr	407				
4		Kennedy Rd	445				
5		MacPherson Ave	407				
		TOTALS	2231				

* Includes all Advance, Hospital Polls, Mobile Polls, Returning Office, Campus Voting and Mail-in Ballots

STRATFORD WARD 3 Voting Oppotunities



STRATFORD WARD 3 Votes by Age Group





Town of Cornwall

MAYOR CANDIDATES

HICKEN, Graham
MCCOURT, Minerva

OPEN WARD

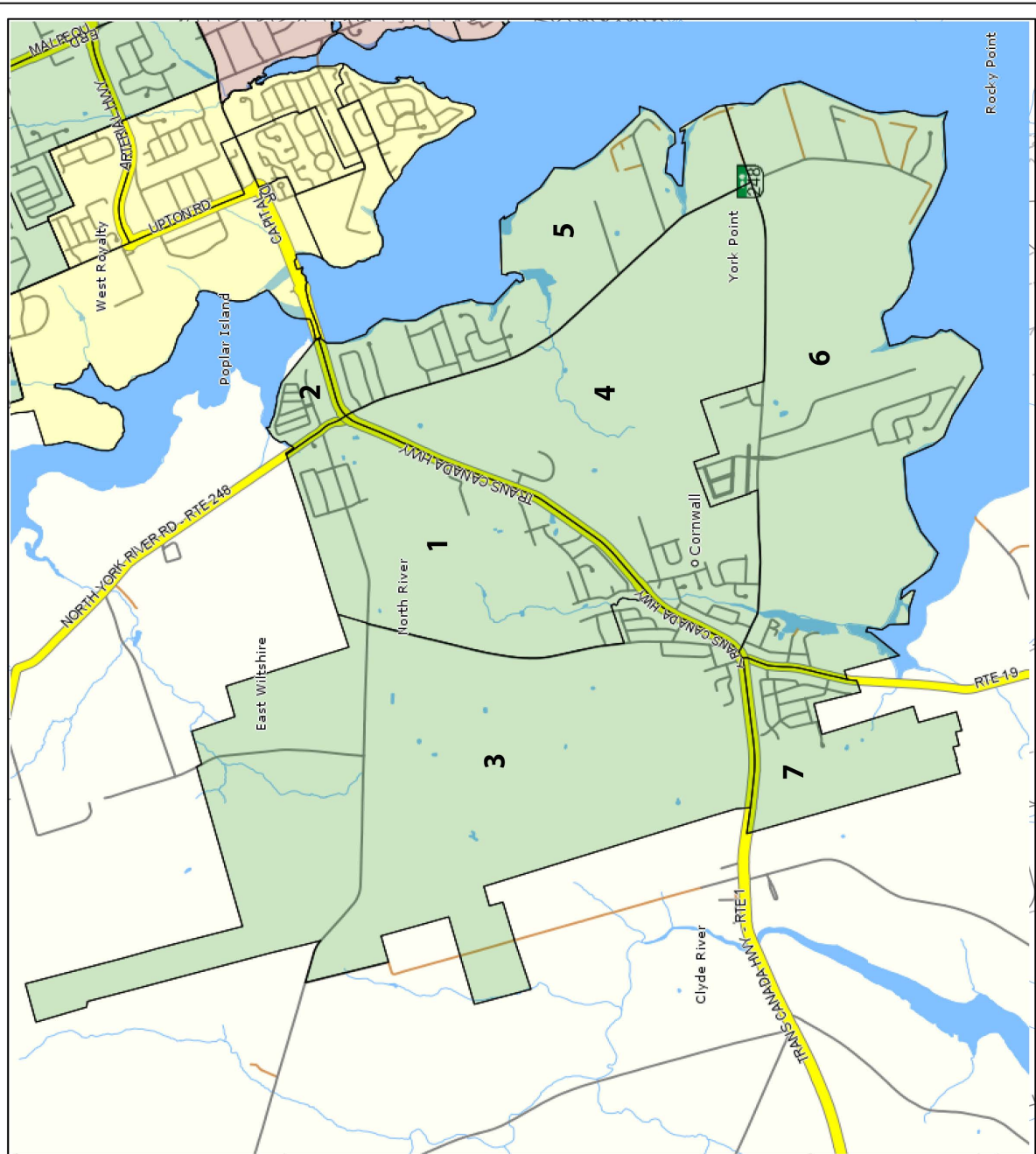
BARNES, Elaine
BEER, Parker
DAWSON, Irene
FRIZZELL, Corey
HERLIHY, Judy
HUNT, Marlene
MACISAAC, Jill
MCGUIGAN, Shane
MEGGS, Peter
RAMSAY, Gary
STEVENSON, Cory

COUNCILLOR CANDIDATES

Town of Cornwall Open Ward

Polls

1. East Wiltshire
2. Chateau Estates
3. Cornwall North
4. Cornwall East
5. York Point
6. Ferry Road
7. Cornwall South



Note:
The maps are designed as a general index of the electoral ward divisions and are not intended to be used for measurements or for legal purposes.



Town of
Cornwall
so much to offer...

No.	Ward	Number of Electors	Ballots Cast for Mayor Candidates	
			HICKEN, Graham	MCCOURT, Minerva
	OPEN WARD	3,629	458	1357

* Elector: registered eligible person entitled to vote at the election Voter: has voted

HISTORIC AND CURRENT VOTER TURNOUT

Year	# of Electors	# of Votes	Percentage
2000	2,901	1,388	48 %
2003	3,257	1,307	40 %
2006	3,066	n/a – Mayor was acclaimed	
2010	3,176	1,296	41 %
2014	3,238	1,711	53 %
2018	3,692	1,820	49 %

ONLINE REGISTRATIONS PRIOR TO OPENING OF POLLS (September 1- October 24)

Number of individual lookup requests	260
Number of updates submitted	119
Number of new registrations	28

REGISTRATIONS AT THE POLLS (October 25 - November 5)

Number of electors added	137
Number of electors updated	520

Percentage of electors requiring on site updates/registrations 36.1%

VOTER INFORMATION CARDS

Total number of voters	1,820
Voters presenting Voter Information Cards at Polls	1,319
Percentage of voters presenting Voter Information Cards	72.5%



MAYOR

		Polling Division	Number of Electors	Ballots cast for Mayor Candidates	
				HICKEN, Graham	MCCOURT, Minerva
	*	Advance		201	645
1		East Wiltshire	725	42	136
2		Chateau Estates	298	22	32
3		Cornwall North	462	23	95
4		Cornwall East	622	38	125
5		York Point	512	42	99
6		Ferry Rd	694	65	159
7		Cornwall South	379	25	66
		TOTALS	3692	458	1357

* Includes all Advance, Hospital Polls, Mobile Polls, Returning Office, Campus Voting and Mail-in Ballots

COUNCILLOR

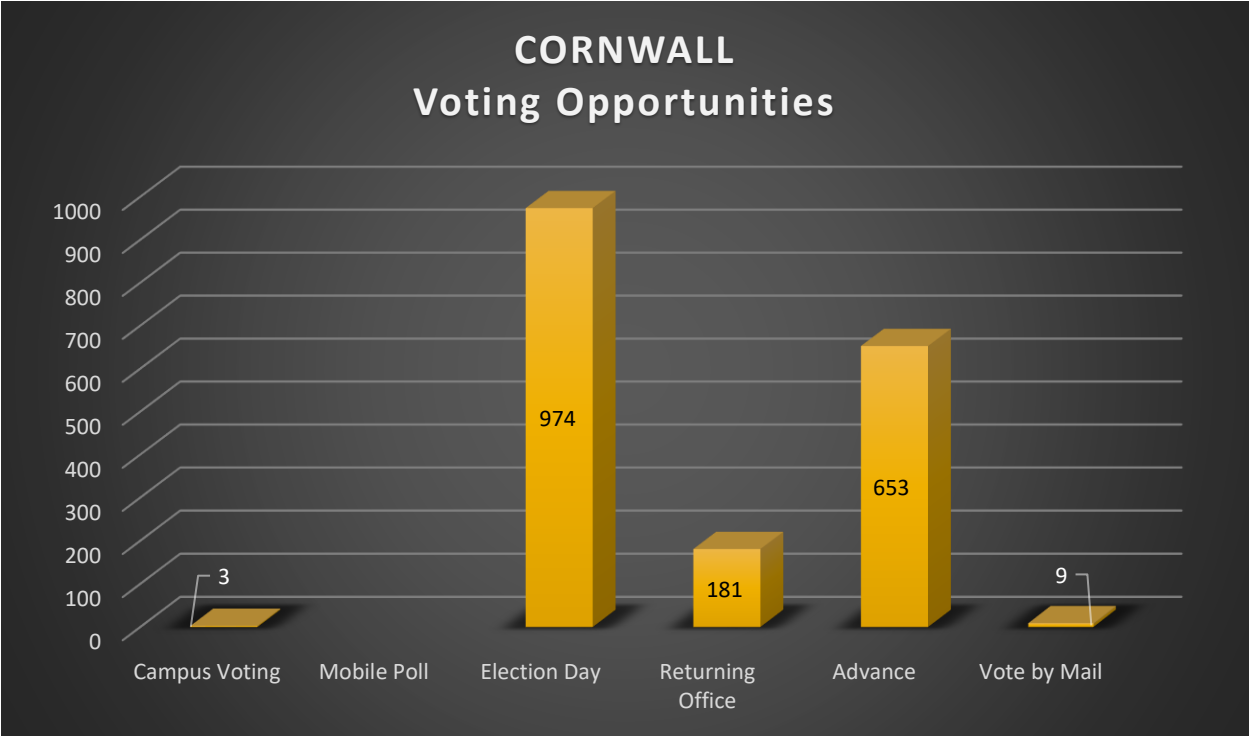
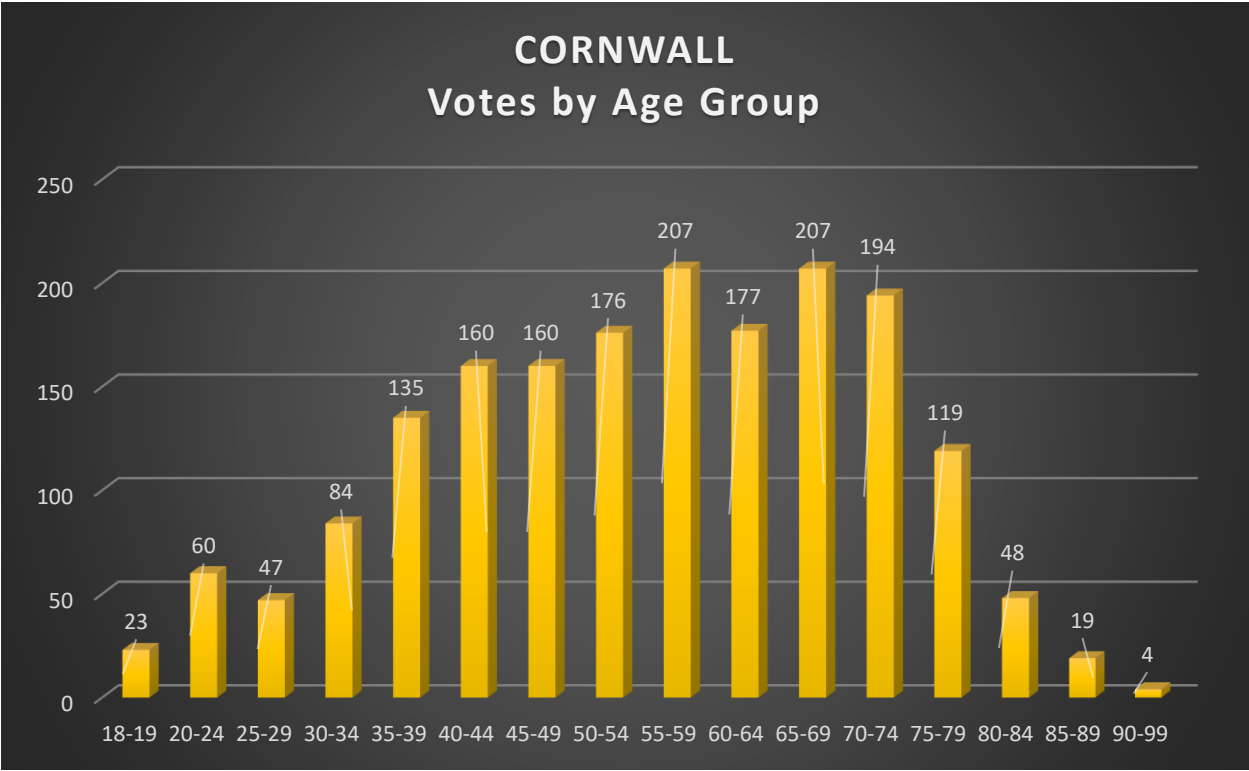
		Polling Division	Number of Electors	Ballots cast for Councillor Candidates				
				BARNES, Elaine	BEER, Parker	DAWSON, Irene	FRIZZELL, Corey	HERLIHY, Judy
	*	Advance		388	183	390	371	331
1		East Wiltshire	725	77	38	56	93	84
2		Chateau Estates	298	26	24	30	28	17
3		Cornwall North	462	44	35	33	59	43
4		Cornwall East	622	74	36	62	91	42
5		York Point	512	93	28	70	75	58
6		Ferry Rd	694	113	44	77	122	84
7		Cornwall South	379	45	28	36	42	35
		TOTALS	3692	860	416	754	881	694

* Includes all Advance, Hospital Polls, Mobile Polls, Returning Office, Campus Voting and Mail-in Ballots

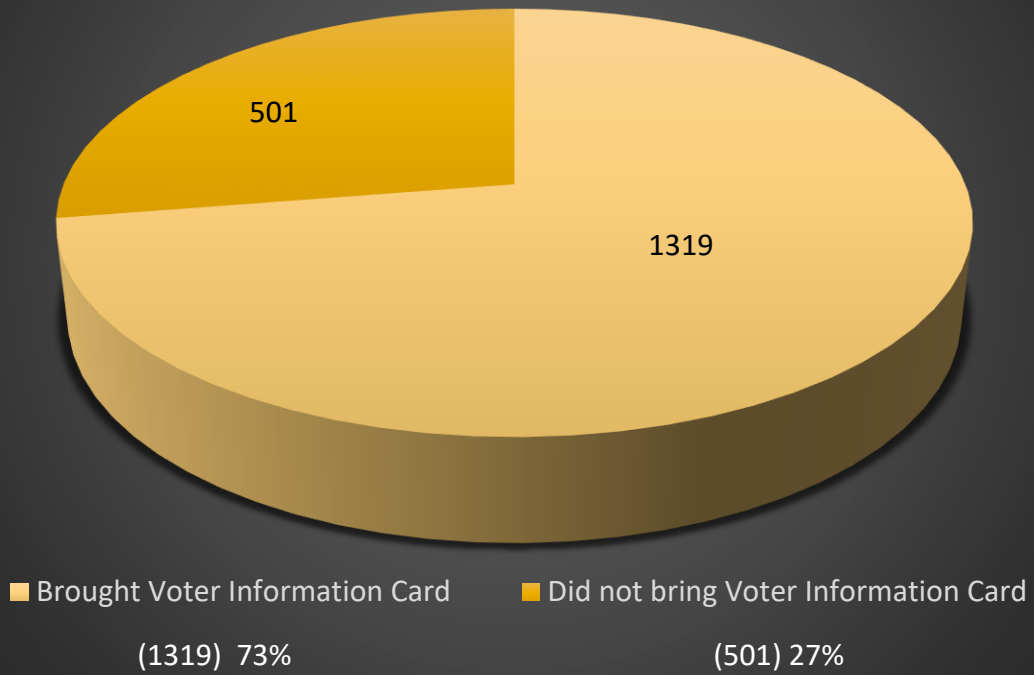
COUNCILLOR

		Polling Division	Number of Electors	Ballots cast for Councillor Candidates				
				MCISAAC, Jill	MCGUIGAN, Shane	MEGGS, Peter	RAMSAY, Gary	STEVENSON, Cory
	*	Advance		521	395	390	369	451
1		East Wiltshire	725	104	93	86	85	117
2		Chateau Estates	298	35	19	25	24	22
3		Cornwall North	462	68	52	35	61	64
4		Cornwall East	622	80	82	62	68	89
5		York Point	512	83	69	79	43	82
6		Ferry Rd	694	144	126	114	88	137
7		Cornwall South	379	62	44	49	41	55
		TOTALS	3692	1097	880	840	779	1017

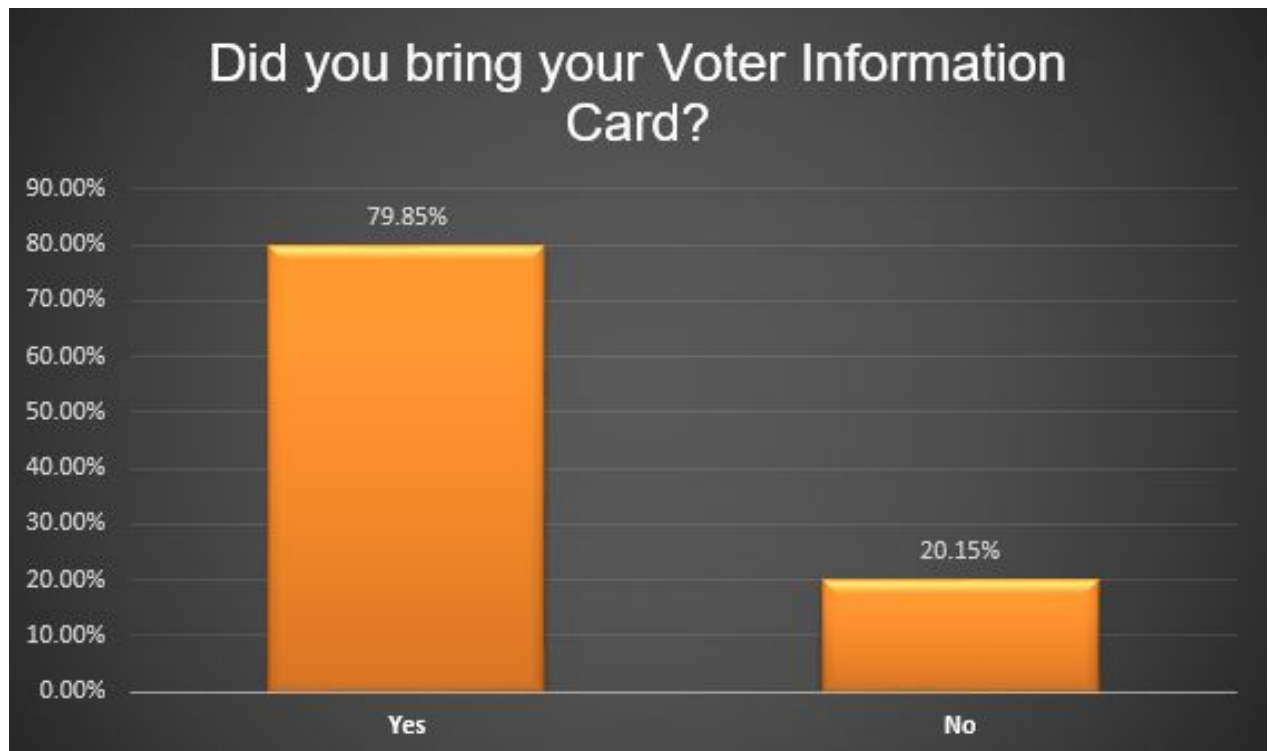
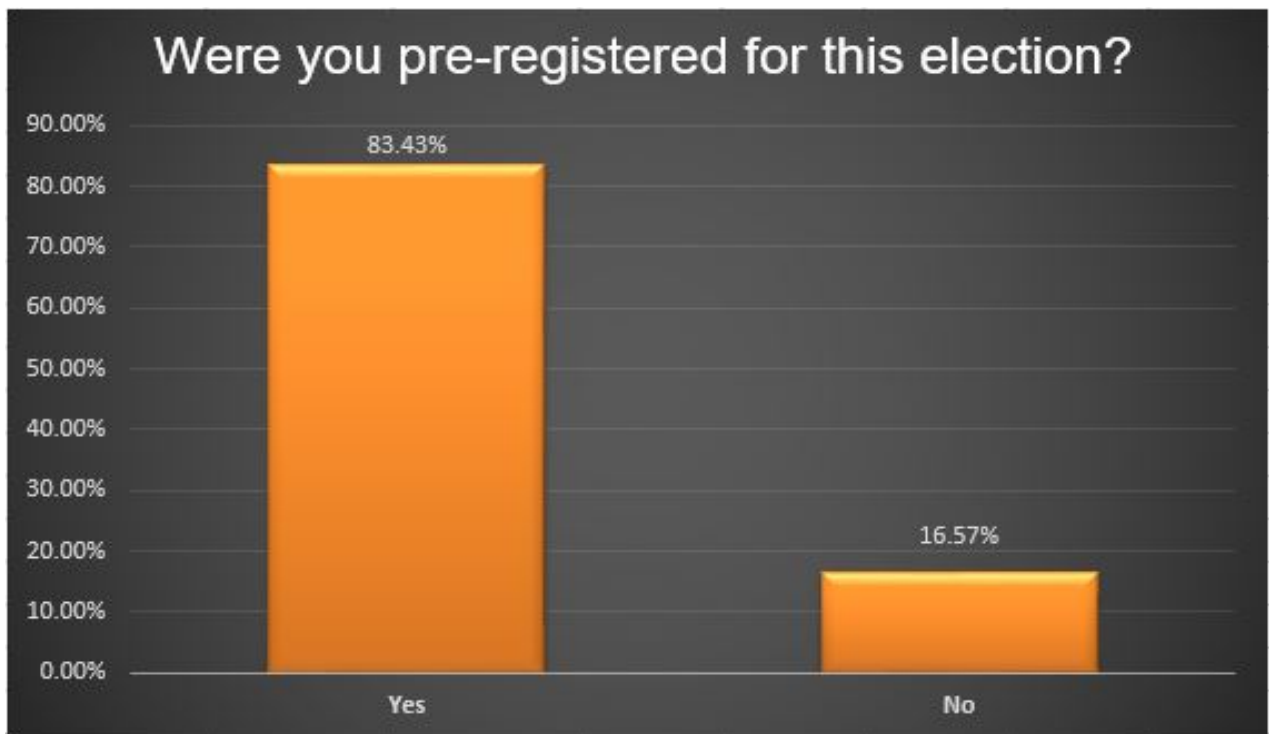
* Includes all Advance, Hospital Polls, Mobile Polls, Returning Office, Campus Voting and Mail-in Ballots

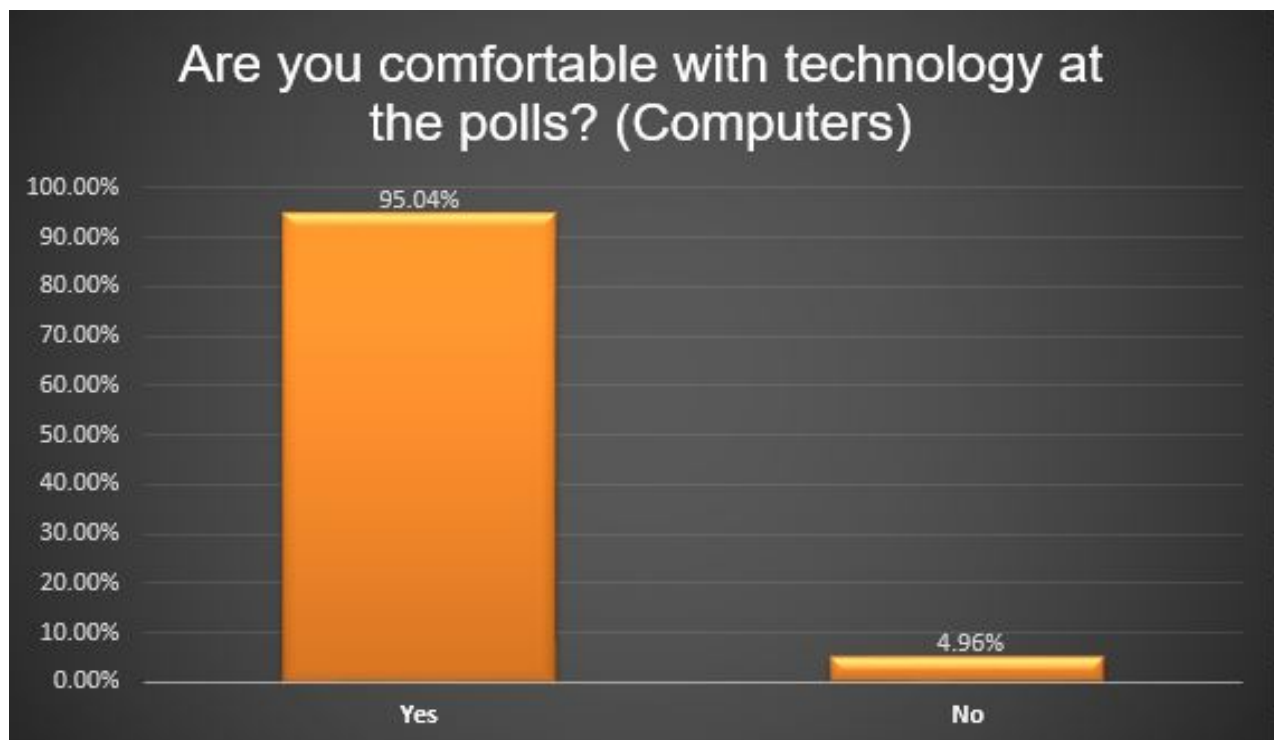
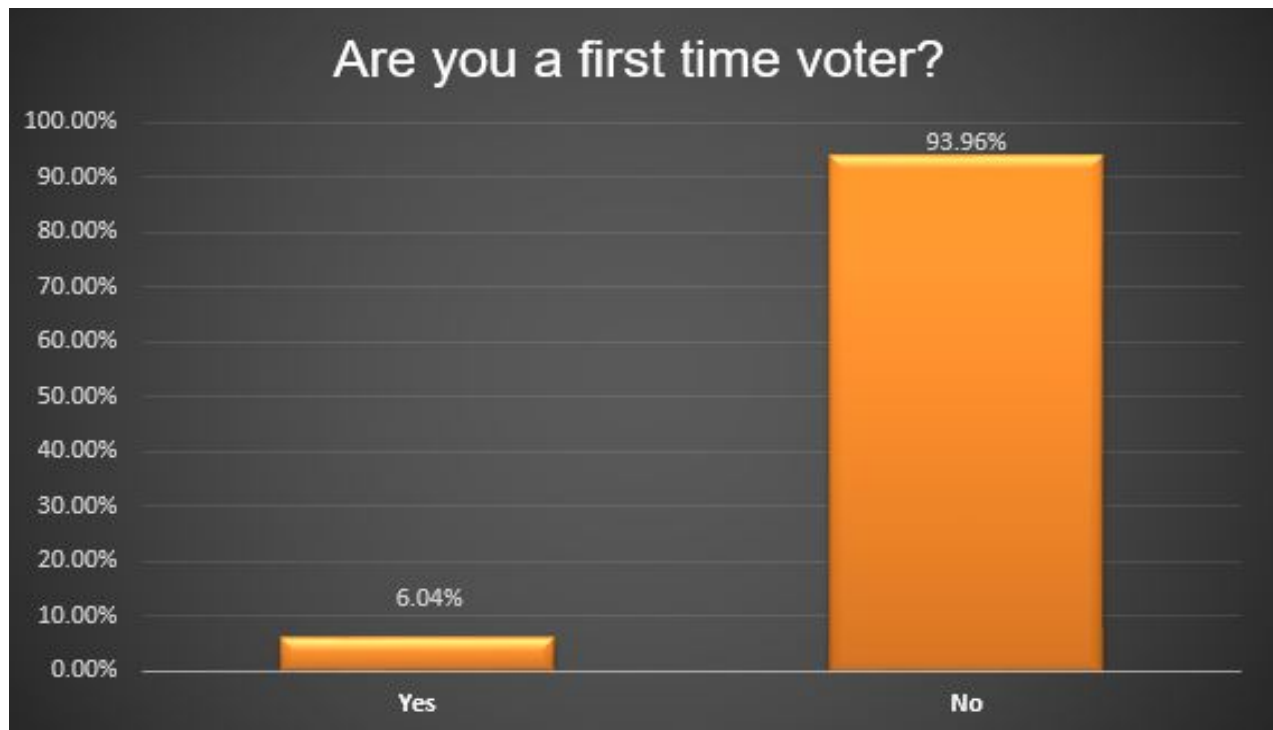


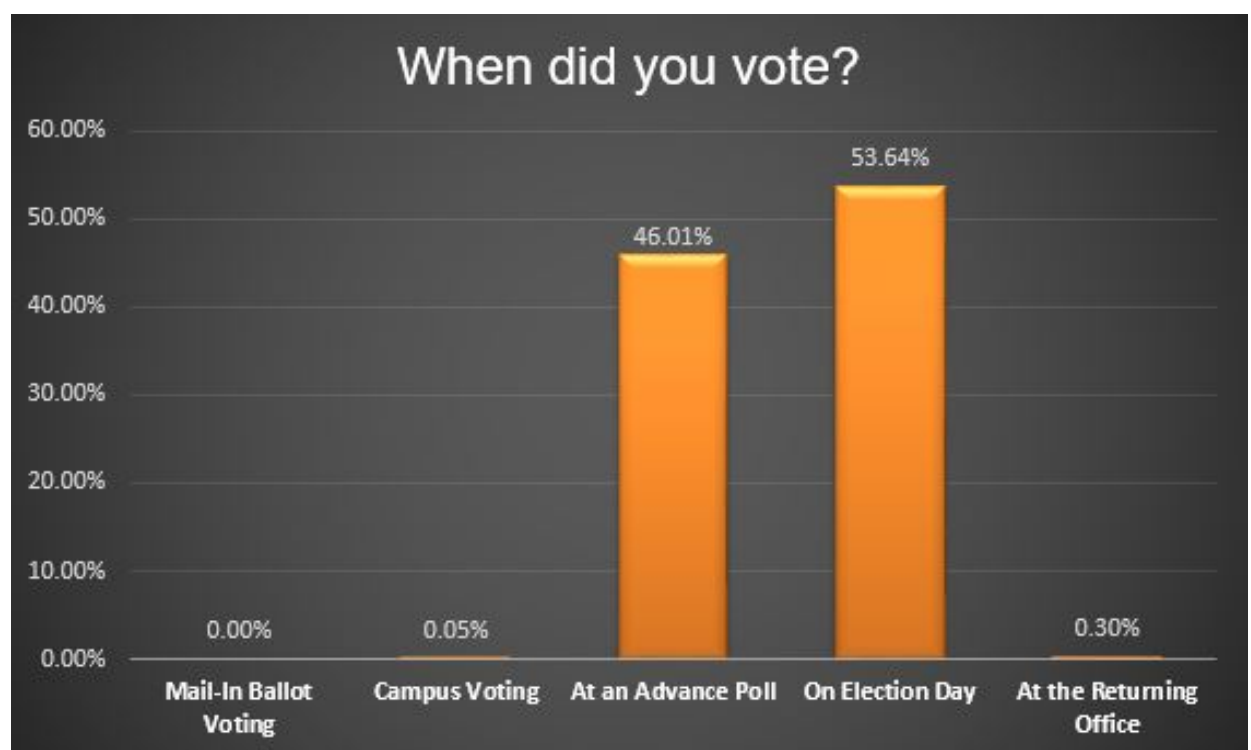
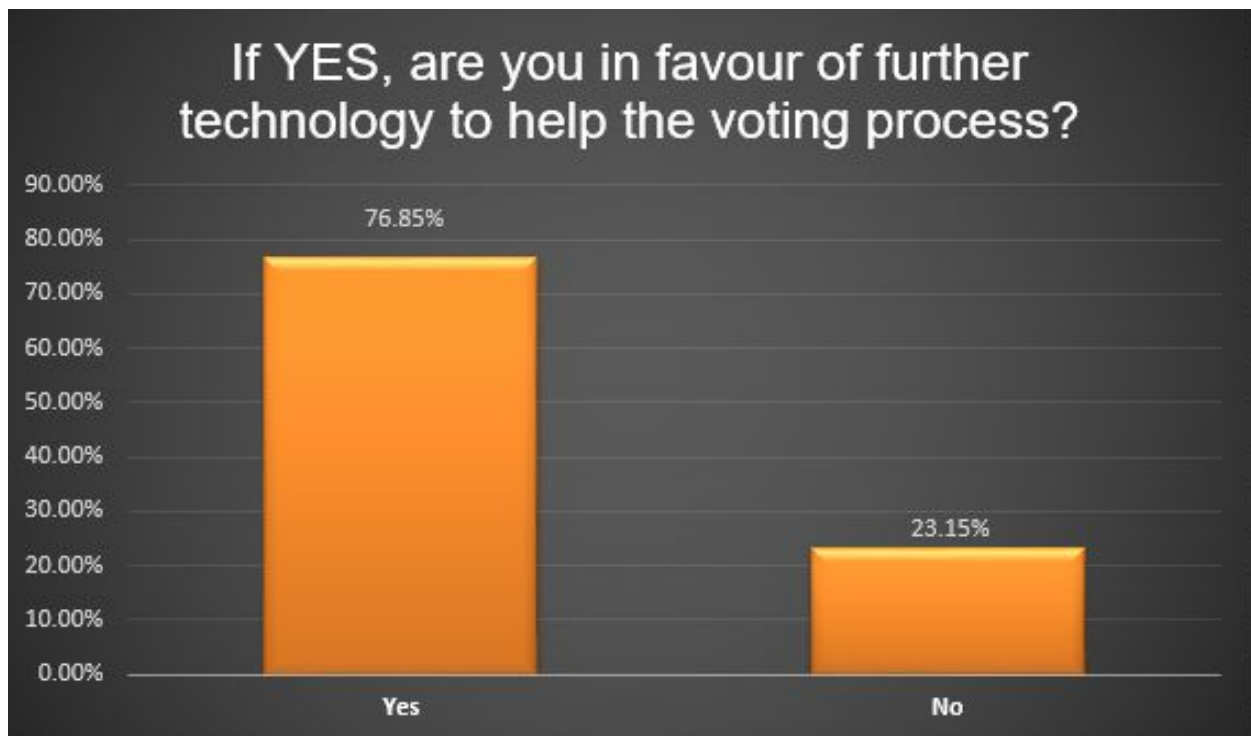
CORNWALL Voter Information Cards

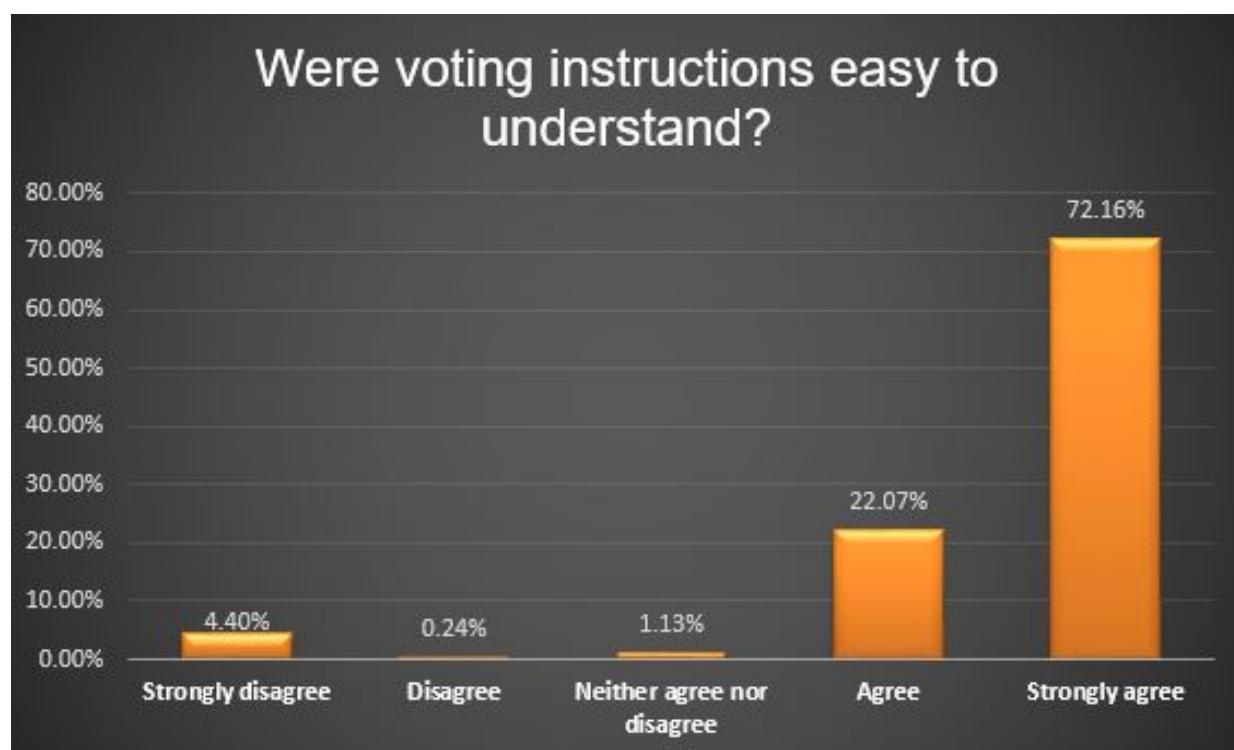
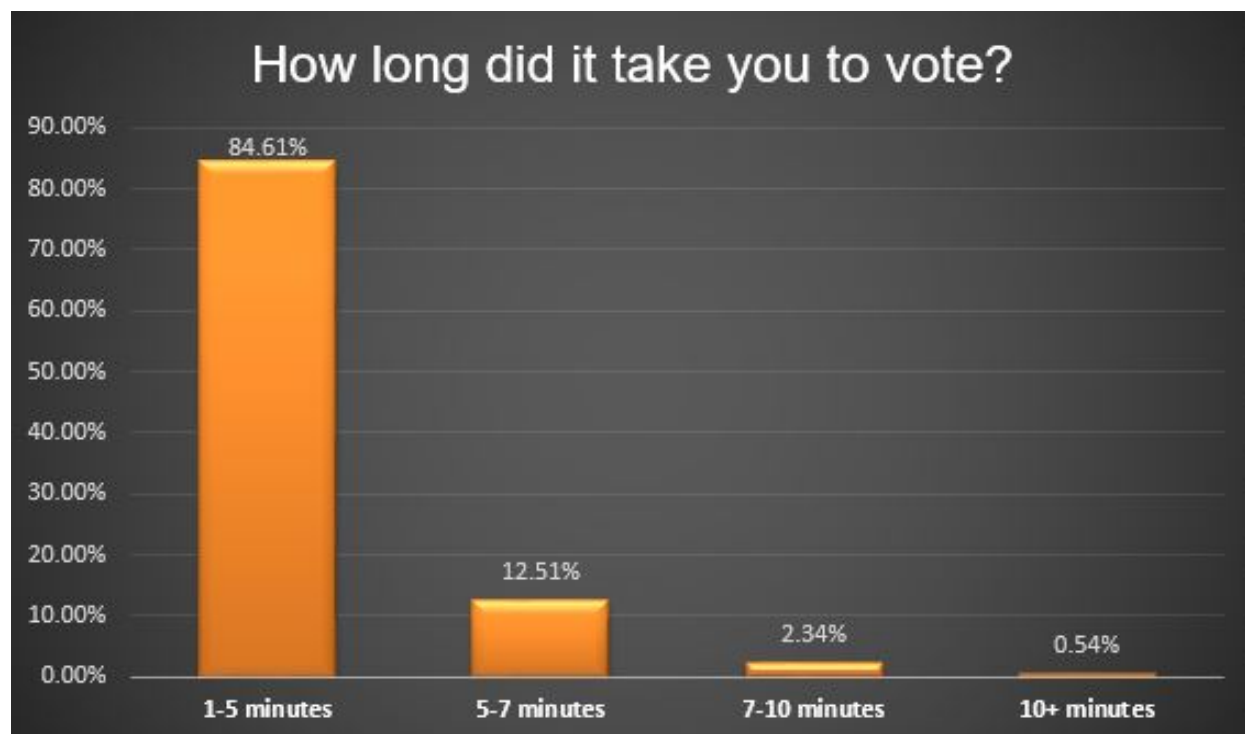


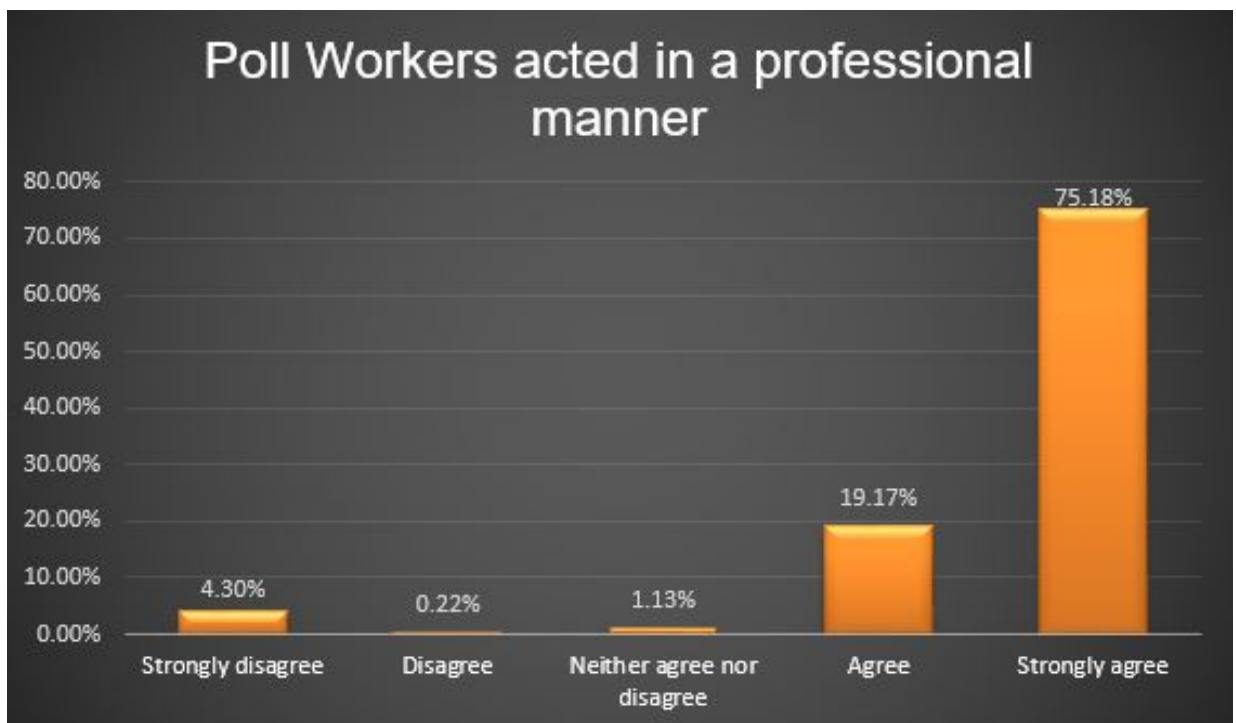
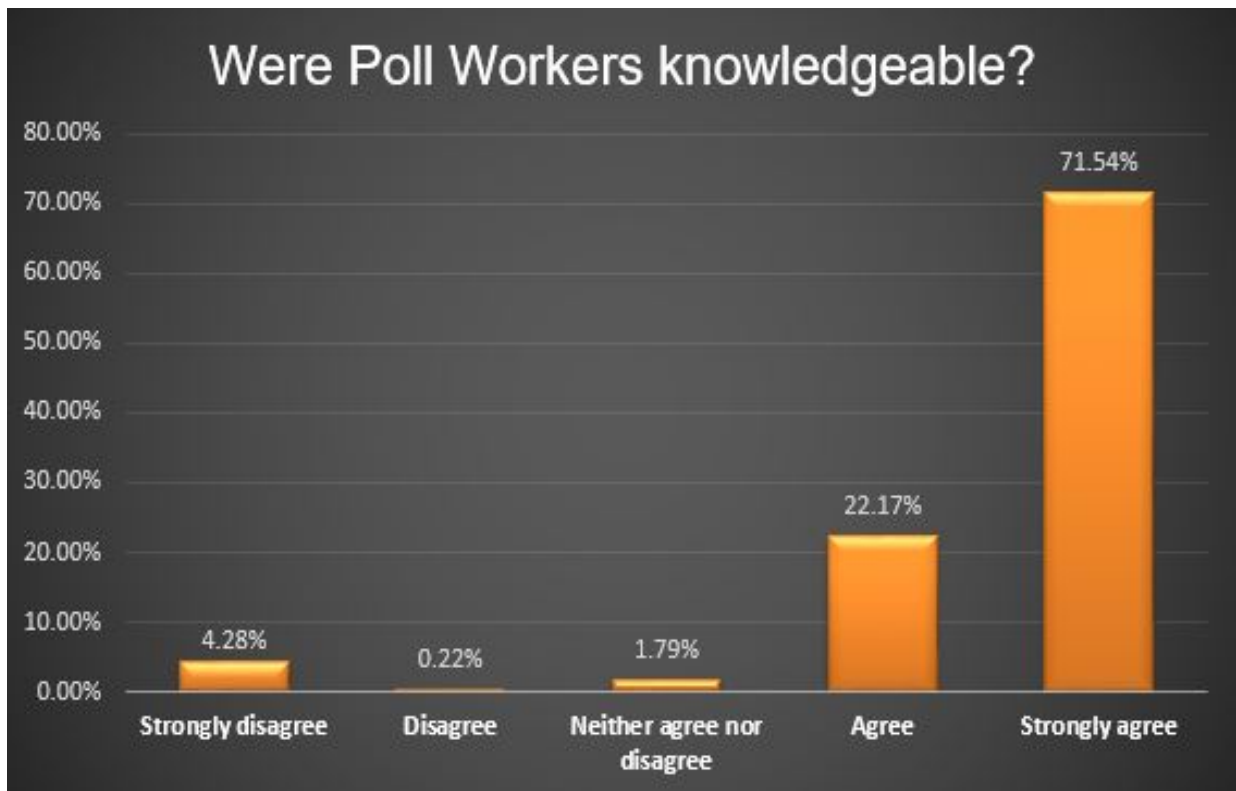
Voter Exit Survey (combined sample size of 3725)














160 - 176 Great George Street, Charlottetown, PE C1A 4K9
902-368-5895 Toll Free: 1-888-234-8683 (VOTE) Fax: 902-368-6500
electionspei.ca