



**NOVEMBER 3 2014
MUNICIPAL ELECTION**

**REPORT
OF THE
CHIEF ELECTORAL OFFICER
OF
PRINCE EDWARD ISLAND**





Elections

Prince Edward Island

M. B. M. L.



TABLE OF CONTENTS

Letter from the Chief Electoral Officer

Table of Contents

Recommendations 1

Elections

 City of Charlottetown 3

 Candidates 3

 Mayor and Voter Turnout..... 5

 Results 7-25

 City of Summerside 27

 Candidates 27

 Mayor and Voter Turnout..... 29

 Results 31-45

 Town of Stratford 47

 Candidates 47

 Mayor and Voter Turnout..... 49

 Results 51-55

 Town of Cornwall 57

 Candidates 57

 Mayor and Voter Turnout..... 59

 Results 63

RECOMMENDATIONS

Campaigning near the Polls

132. Every one is guilty of an offence, who, during the hours of polling on ordinary polling day

- (a) supplies, carries or wears any flag, ribbon, emblem, badge or like favour with the intent to distinguish the user as the supporter of a candidate;*
- (b) supplies, carries or uses a loudspeaker, public address system, flag or banner with the intent that it be used to support a candidate;*
- (c) posts or displays in or within two hundred feet of a polling station or the building in which a polling station is situated, any literature, emblem, ribbon, flag, banner, card, bill, poster or device that supports a candidate; or*
- (d) organizes or participates in a parade or demonstration that supports a candidate.*

Recommendation # 1

1. The provisions of Section 132 should also apply to the three days of advance polling days.
2. Section 132 (a), (b) and (d) needs to specify where the provisions of this section are applicable. (i.e. within 60 metres of a polling location) Without any clarification, this section would be applicable anywhere within the municipality and challenging to enforce.
3. Section 132 (c) currently indicates two hundred feet and should reflect the metric equivalent (60 metres).

This only applies to the Town of Cornwall with the Open Ward system

Judicial Recount

91. At the time and place appointed and in the presence of the said persons, the judge shall proceed to make a final addition from the statements contained in the ballot boxes returned by the several deputy returning officers, and to count all the ballot papers, returned by the several deputy returning officers, and shall for that purpose open the sealed envelopes containing

- (a) the used ballots (Form 114.Env.) which have been counted;*
- (b) the rejected ballot papers (Form 113.Env.);*

With the recent Municipal Election in Cornwall, a judicial recount was requested by one of the candidates. The current wording of the bylaw required every ballot to be counted and therefore, every candidate listed on the ballot is affected. With the recent election, there were eleven (11) candidates listed on the ballot as the Open Ward concept is utilized. The Judge was required to tabulate a count for each candidate on the ballot, regardless of the number of votes previously recorded. This resulted in the recount taking over twelve hours to complete.

Recommendation # 2

Amend Section 91 to reflect parameters on the request for a judicial recount. This could include
vj cvthe person requesting the recount must indicate which candidate they would like a recount
against and should limit the number of candidates which can be indicated for the recount (i.e.
candidate being requested to be included in the judicial recount must be within 15 or fewer
votes).



2014 MUNICIPAL ELECTIONS

City of Charlottetown

November 3, 2014

MAYOR Clifford Lee

COUNCILLOR Ward 1 - Eddie Rice
 Ward 3 - Mike Duffy
 Ward 5 - Kevin Ramsay
 Ward 7 - Greg Rivard
 Ward 9 - Melissa Hilton

Ward 2 - Terry MacLeod
 Ward 4 - Mitchell Tweel
 Ward 6 - Bob Doiron
 Ward 8 - Jason Coady
 Ward 10 - Terry Bernard

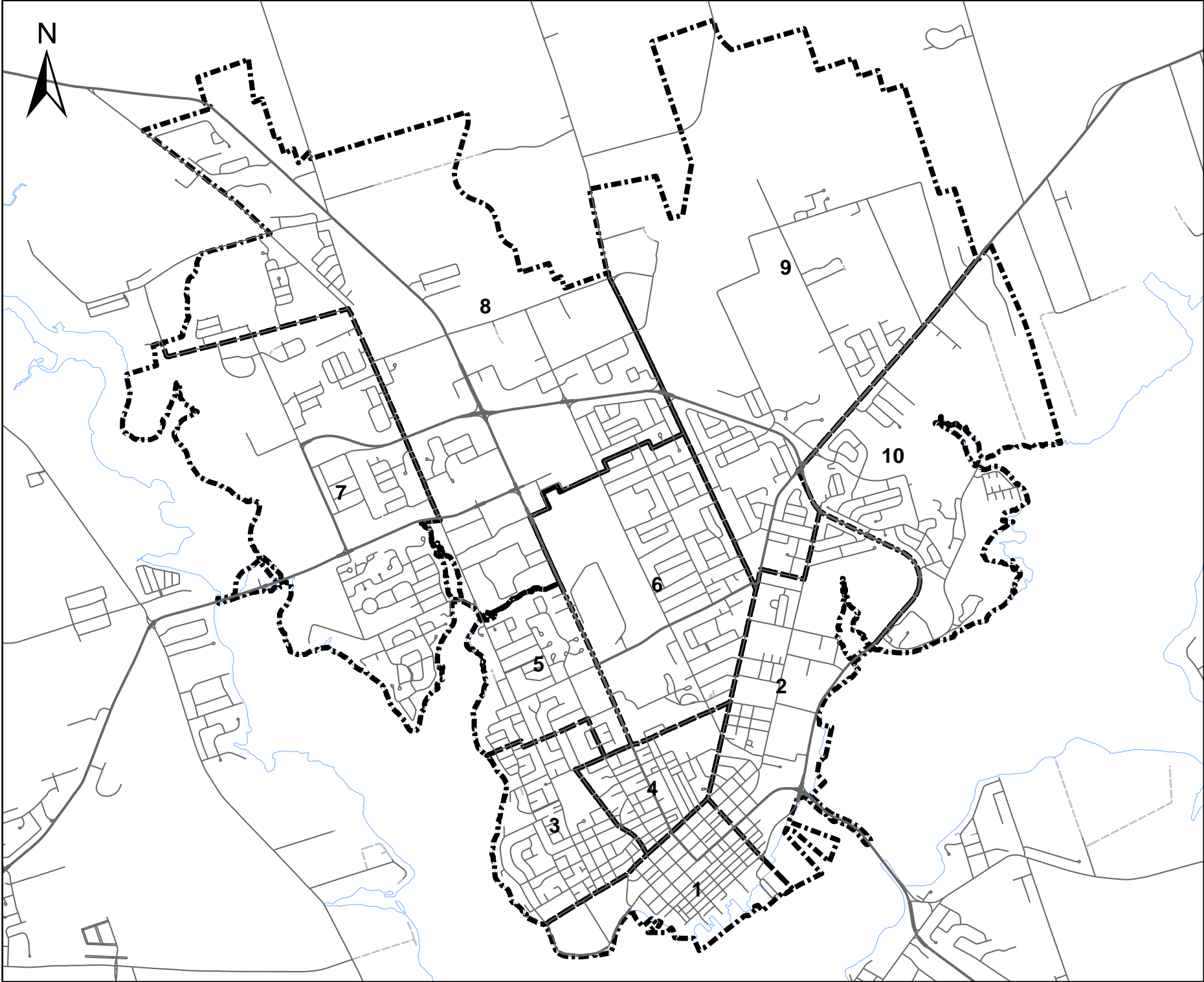
MUNICIPALITY	MAYOR CANDIDATES:	ADDRESS
City of Charlottetown	BROWN, Philip	135 Spring Park Road
	KENNEDY, Keith	205 North River Road
	LEE, Clifford	24 Kensington Road
WARD NAME	COUNCILLOR CANDIDATES:	ADDRESS
Ward 1 Queens Square	LARKIN, Jamie	2-18 Haviland Street
	RICE, Eddie	2 West Street
Ward 2 Belevedere	DESROCHES, Kenneth F.	27B Linden Ave
	LEE, Ronald (Ron)	315 Richmond Street
	MACLEOD, Terry	20 Beasley Avenue
	MCFADDEN, Will	18 Hawthorne Avenue
Ward 3 Brighton	ABBOTT, John	83 Greenfield Avenue
	DUFFY, Mike	93 Highland Avenue
	JABBOUR, David	6 Riverview Drive
	MACEACHERN, Frank	47 Highland Avenue
Ward 4 St. Avars	KITSON, Ted	60 Orlebar Street
	TWEEL, Mitchell G.	342 Queen Street
Ward 5 Spring Park	RAMSAY, Kevin	51 Maplewood Crescent
	MACDONALD, Matt	6 Stewart Street
Ward 6 Mount Edward	DOIRON, Bob	18 Cedar Avenue
	MACDONALD, David	104 Mount Edward Road
	MURNAGHAN, Tyler	32 Birchwood Street
Ward 7 Beach Grove	RIVARD, Greg	65 Hunters Creek Drive
	VILLARD, Cecil	169 Royalty Road
Ward 8 Highfield	COADY, Jason	11 Parricus Mead Drivde
Ward 9 Stonepark	ARSENAULT, Thane W.	87 Richard Drive
	FLYNN, Helen	19 Hummingbird Street
	GAY, Gordon	67 Parent Street
	HILTON, Melissa	50 Birch Hill Drive
Ward 10 Falconwood	BERNARD, Terry	19 Oakland Drive
	DOWLING, Gene	17 Cambridge Drive

**City of Charlottetown
Municipal Electoral Wards**

Wards

- 1. Queen Square
- 2. Belvedere
- 3. Brighton
- 4. St Avars
- 5. Spring Park
- 6. Mount Edward
- 7. Beach Grove
- 8. Highfield
- 9. Stonepark
- 10. Falconwood

Note:
The maps are designed as a general index of the electoral ward divisions and are not intended to be used for measurements or for legal purposes.





CITY OF CHARLOTTETOWN MAYOR TOTAL

No.	WARD TOTALS	Number of Electors	Ballots cast for Mayor Candidates			
			Philip BROWN	Keith KENNEDY	Clifford LEE	Rejected Ballots
1	Queens Square	1928	389	87	558	9
2	Belvedere	2066	404	87	692	5
3	Brighton	2215	670	111	755	5
4	St. Avars	1904	546	126	526	7
5	Spring Park	2133	434	81	695	7
6	Mount Edward	2138	482	76	812	6
7	Beach Grove	2783	533	91	900	8
8	Highfield	2680	461	61	916	4
	Stonepark	2856	547	85	1028	7
	Falconwood	2335	362	57	813	6
	TOTAL	23038	4828	862	7695	64

HISTORIC AND CURRENT VOTER TURNOUT

Year	# of Electors	# of Votes	Percentage
2000	21,308	12,018	56%
2003	24,236	13,894	57%
2006	22,570	13,241	59%
2010	22,718	12,442	55%
2014	23,038	13,449	58%

RETURNING OFFICERS FOR CHARLOTTETOWN 2014 MUNICIPAL ELECTION

District 1 & 2	Amy Doyle
District 3 & 4	Judy Burke
District 5 & 6	Virginia Duffy
District 7 & 8	Donna Gorveatt
District 9 & 10	Ethan Garrett

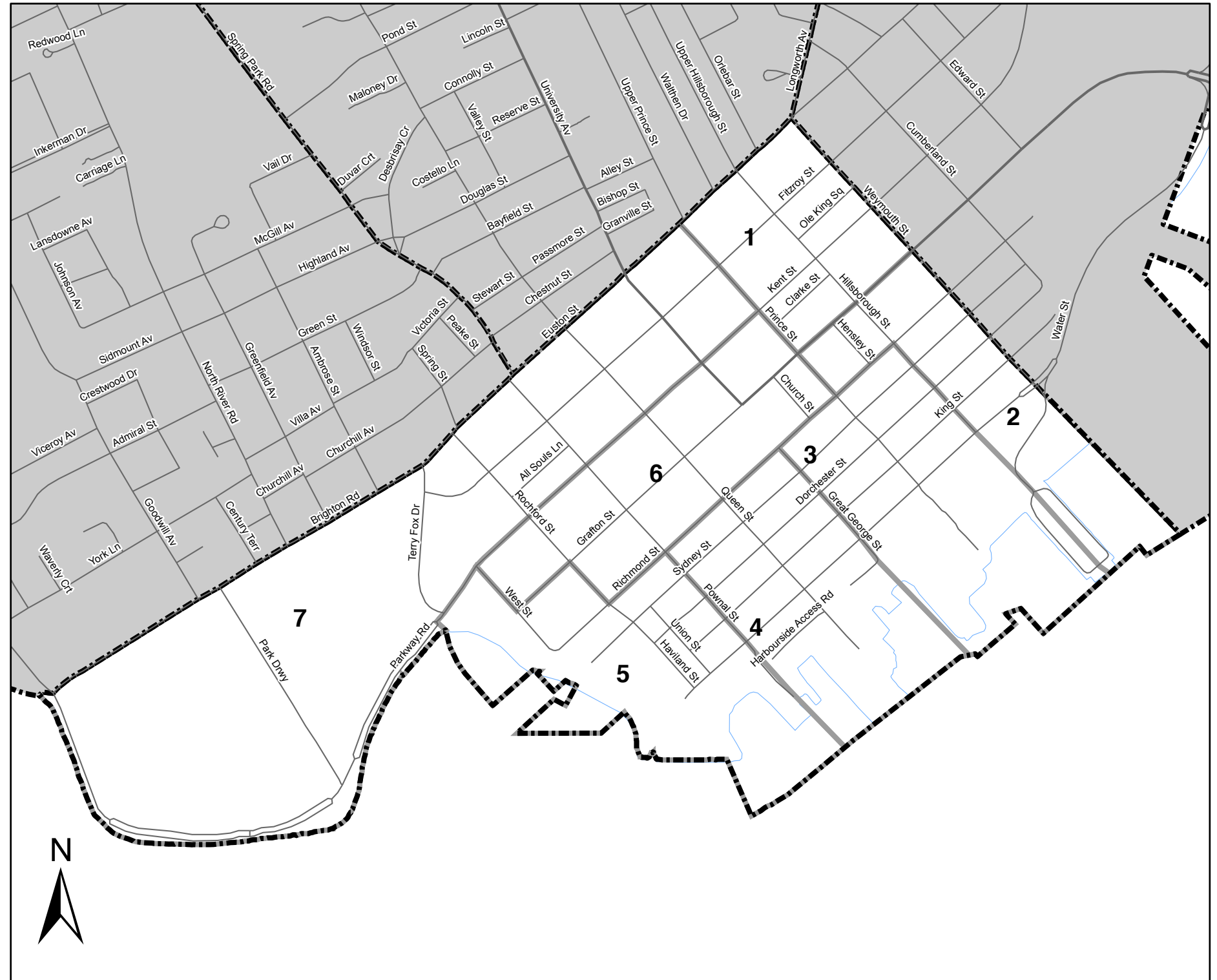
**City of Charlottetown
Electoral Ward
No. 1 Queens Square**

The electoral ward of Queens Square is bounded as follows:

Commencing at the intersection of the shore of the North River and Brighton Road; thence eastwardly along Brighton Road and continuing eastwardly along Euston Street to Weymouth Street; thence southwardly along Weymouth Street and a southwardly extension of Weymouth Street to the Charlottetown Harbour; thence westwardly along the Charlottetown Harbour to the North River; thence northwardly along the North River to the intersection of the North River and Brighton Road or to the point of commencement.

Ward No. 1 Queens Square

Poll No. 1 **Clarke Street**
Poll No. 2 **Hensley Street**
Poll No. 3 **Dorchester Street**
Poll No. 4 **King Street**
Poll No. 5 **Haviland Street**
Poll No. 6 **Grafton Street**
Poll No. 7 **Fitzroy Street**



CITY OF CHARLOTTETOWN

Ward No. 1 Queens Square

MAYOR

Returning Officer: Amy Doyle

No.		POLLING DIVISION	Number of Electors	Ballots cast for Mayor Candidates			
				Philip Brown	Keith Kennedy	Clifford Lee	Rejected Ballots
	*	Advance		115	14	183	4
1		Clarke Street	295	33	7	23	0
2		Hensley Street	306	34	15	45	1
3		Dorchester Street	303	48	10	66	0
4		King Street	283	62	15	47	0
5		Haviland Street	305	40	9	85	1
6		Grafton Street	240	32	3	74	2
7		Fitzroy Street	196	25	14	35	1
		TOTALS	1928	389	87	558	9

Ward No. 1 Queens Square

COUNCILLOR

Returning Officer: Amy Doyle

No.		POLLING DIVISION	Number of Electors	Ballots cast for Councillor Candidates			
				Jamie Larkin	Eddie Rice		Rejected Ballots
	*	Advance		115	184		17
1		Clarke Street	295	31	31		0
2		Hensley Street	306	49	43		3
3		Dorchester Street	303	88	34		2
4		King Street	283	61	62		1
5		Haviland Street	305	64	71		0
6		Grafton Street	240	56	55		0
7		Fitzroy Street	196	39	32		4
		TOTALS	1928	503	512		27

* Includes all Advance, Mobile and Hospital Polls and Mail-in Ballots

**City of Charlottetown
Electoral Ward
No. 2 Belvedere**

The electoral ward of Belvedere is bounded as follows:

Commencing at the intersection of St. Peters Road and Gordon Drive; thence eastwardly along Gordon Drive to Kensington Road; thence northwardly along Kensington Road to Riverside Drive; thence eastwardly and southwardly along Riverside Drive to the intersection of the Belvedere Golf Course stream and Riverside Drive; thence eastwardly along the stream to the Charlottetown Harbour; thence southwardly along the Charlottetown Harbour to the intersection of the southwardly extension of Weymouth Street and the Charlottetown Harbour; thence northwardly along the extension of Weymouth Street and Weymouth Street to Longworth Avenue; thence northwardly along Longworth Avenue to Gordon Drive or to the point of commencement.

Ward No. 2 Belvedere

Poll No. 1 Cumberland Street

Poll No.2 Pleasant Street

Poll No.3 Esher Street

Poll No.4 Linden Avenue

Poll No. 5 St. Pius X Avenue**Poll No.6 Falconwood Drive**

Poll No.7 Bolger Drive



CITY OF CHARLOTTETOWN

Ward No. 2 Belvedere

Returning Officer: Amy Doyle

MAYOR

No.		POLLING DIVISION	Number of Electors	Ballots cast for Mayor Candidates				
				Philip Brown	Keith Kennedy	Clifford Lee		Rejected Ballots
	*	Advance		117	17	234		1
1		Cumberland St	188	16	2	41		0
2		Pleasant St	267	44	11	35		0
3		Esher St	348	58	13	57		0
4		Linden Ave	346	30	11	89		2
5		St Pius X Ave	342	64	12	74		2
6		Falconwood Dr	376	45	16	85		0
7		Bolger Dr	199	30	5	77		0
		TOTALS	2066	404	87	692		5

Ward No. 2 Belvedere

Returning Officer: Amy Doyle

COUNCILLOR

No.		POLLING DIVISION	Number of Electors	Ballots cast for Councillor Candidates				
				Kenneth DesRoches	Ronald Lee	Terry MacLeod	Will McFadden	Rejected Ballots
	*	Advance		68	111	163	25	2
1		Cumberland St	188	10	28	12	9	0
2		Pleasant St	267	28	22	23	16	1
3		Esher St	348	12	49	38	28	1
4		Linden Ave	346	36	24	53	15	4
5		St Pius X Ave	342	33	39	71	7	2
6		Falconwood Dr	376	33	38	67	3	5
7		Bolger Dr	199	31	24	42	14	1
		TOTALS	2066	251	335	469	117	16

* Includes all Advance, Mobile and Hospital Polls and Mail-in Ballots

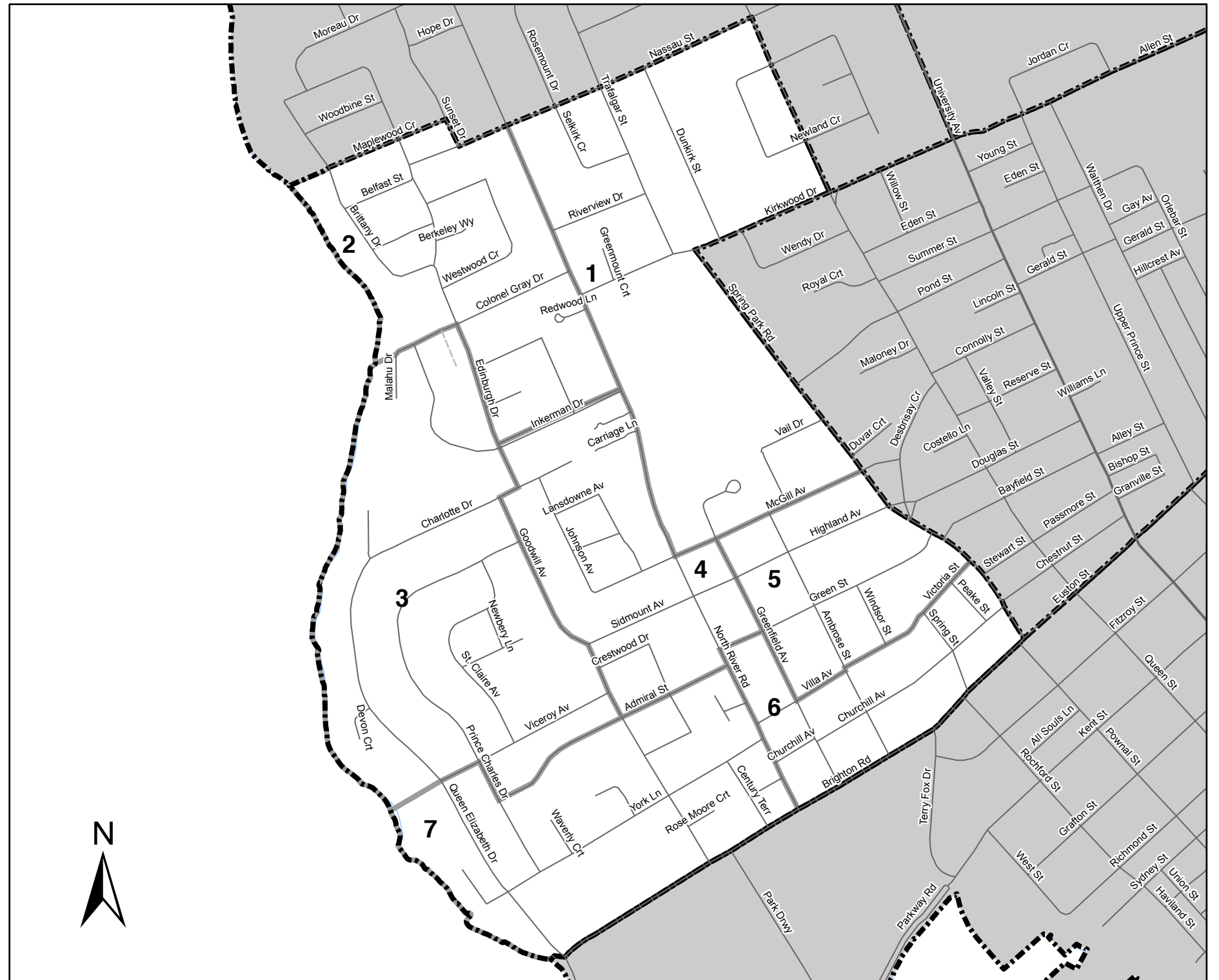
**City of Charlottetown
Electoral Ward
No. 3 Brighton**

The electoral ward of Brighton is bounded as follows:

Commencing at the shore of the North River where it intersects the property boundary between 32 Maplewood Crescent and 2 Brittany Drive; thence eastwardly along the property boundary crossing Brittany Drive and continuing eastwardly along Maplewood Crescent to Sunset Drive; thence southwardly along Sunset Drive to Nassau Street; thence eastwardly along Nassau Street to Queen Street; thence southwardly along Queen Street to Kirkwood Drive; thence westwardly along Kirkwood Drive to Spring Park Road; thence southwardly along Spring Park Road to Euston Street; thence westwardly along Euston Street and Brighton Road to the intersection of Brighton Road and the North River; thence northwardly along the North River to the intersection of the North River and the property boundary between 32 Maplewood Crescent and 2 Brittany Drive or to the point of commencement.

Ward No. 3 Brighton

Poll No. 1 Dunkirk Street
Poll No. 2 Westwood Crescent
Poll No. 3 St. Claire Avenue
Poll No. 4 Sidmount Avenue
Poll No. 5 Green Street
Poll No. 6 Churchill Avenue
Poll No. 7 York Lane



CITY OF CHARLOTTETOWN

Ward No. 3 Brighton

Returning Officer: Judy Burke

MAYOR

No.		POLLING DIVISION	Number of Electors	Ballots cast for Mayor Candidates				
				Philip Brown	Keith Kennedy	Clifford Lee		Rejected Ballots
	*	Advance		187	24	209		3
1		Dunkirk St	331	92	11	87		0
2		Westwood Cres	323	3	11	85		0
3		St Clair Ave	361	72	11	78		1
4		Sidmount Ave	300	56	5	75		0
5		Green St	310	66	17	68		0
6		Churchill Ave	270	48	15	56		1
7		York Lane	320	73	17	97		0
		TOTALS	2215	597	111	755		5

Ward No. 3 Brighton

Returning Officer: Judy Burke

COUNCILLOR

No.		POLLING DIVISION	Number of Electors	Ballots cast for Councillor Candidates				
				John Abbott	Mike Duffy	David Jabbour	Frank MacEachern	Rejected Ballots
	*	Advance		104	118	51	148	2
1		Dunkirk St	331	50	43	47	49	0
2		Westwood Cres	323	47	35	43	47	0
3		St Clair Ave	361	40	51	23	48	0
4		Sidmount Ave	300	34	52	20	29	1
5		Green St	310	27	52	17	55	0
6		Churchill Ave	270	30	38	12	40	0
7		York Lane	320	38	83	23	40	3
		TOTALS	2215	370	472	236	456	6

* Includes all Advance, Mobile and Hospital Polls and Mail-in Ballots

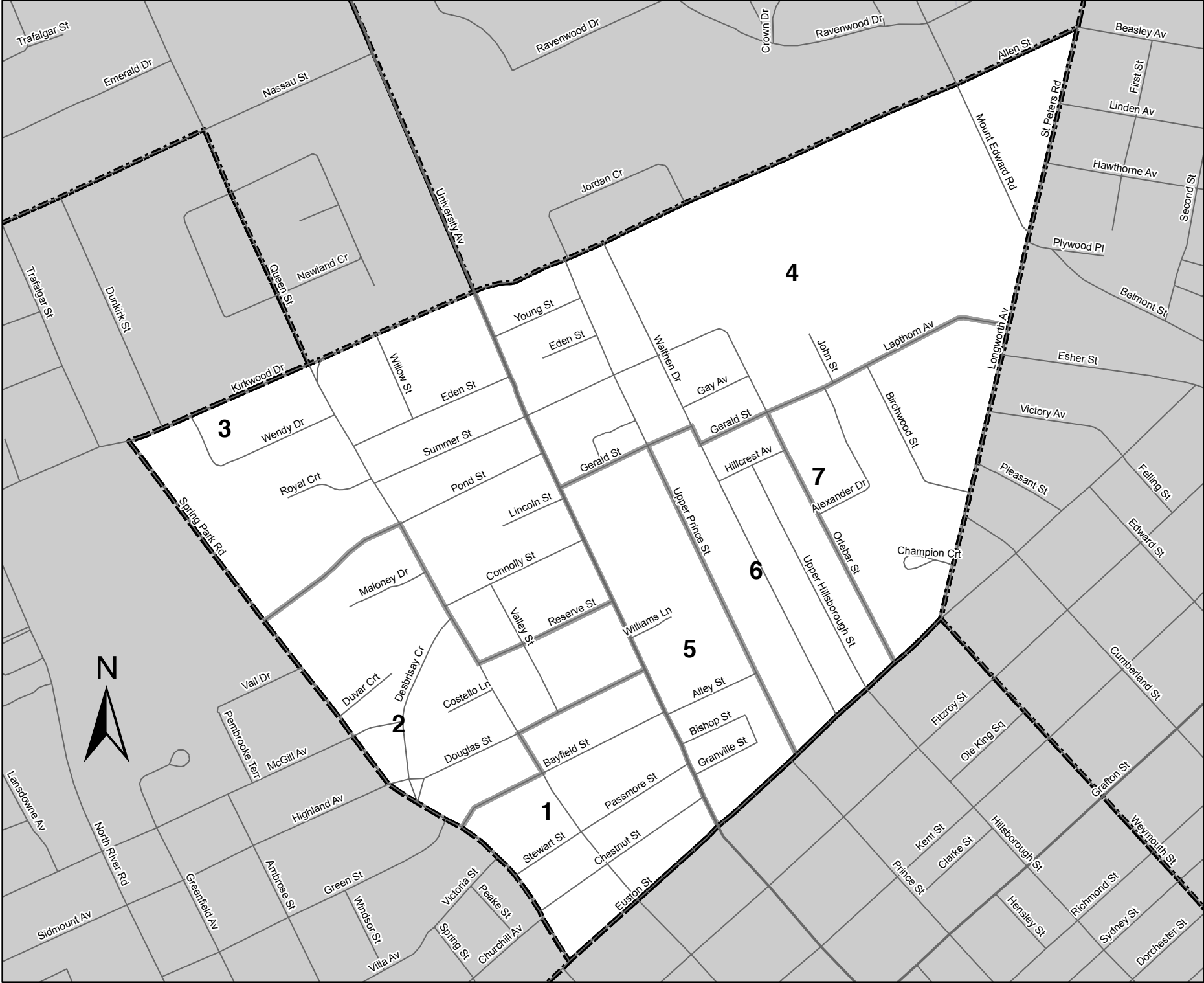
City of Charlottetown
Electoral Ward
No. 4 St. Avards

The electoral ward of St. Avards is bounded as follows:

Commencing at the intersection of Spring Park Road and Kirkwood Drive; thence eastwardly along Kirkwood Dive and continuing eastwardly along Allen Street to St. Peters Road; thence southwardly along St. Peters Road to Euston Street; thence westwardly along Euston Street to Spring Park Road; thence northwardly along Spring Park Road to Kirkwood Drive or to the point of commencement.

Ward No. 4 St. Avards

- Poll No. 1 Passmore Street
- Poll No. 2 Douglas Street
- Poll No. 3 Summer Street
- Poll No. 4 Gerald Street
- Poll No. 5 Alley Street
- Poll No. 6 Upper Hillsborough
- Poll No. 7 Champion Court



CITY OF CHARLOTTETOWN

WardNo. 4 St Avars

MAYOR

Returning Officer: Judy Burke

No.	POLLING DIVISION	Number of Electors	Ballots cast for Mayor Candidates			
			Philip Brown	Keith Kennedy	Clifford Lee	Rejected Ballots
	* Advance		148	28	145	2
1	Passmore St	292	72	13	38	1
2	Douglas St	292	67	17	83	1
3	Summer St	300	67	16	65	0
4	Gerald St	293	52	15	54	1
5	Alley St	195	37	7	26	1
6	Upper Hillsborough St	301	38	21	43	0
7	Champion Ct	231	65	9	72	1
	TOTAL	1904	546	126	526	7

Ward No. 4 St Avars

COUNCILLOR

Returning Officer: Judy Burke

No.	POLLING DIVISION	Number of Electors	Ballots cast for Councillor Candidates			
			Ted Kitson	Mitchell Tweel		Rejected Ballots
	* Advance		102	216		5
1	Passmore St	292	46	77		1
2	Douglas St	292	54	113		1
3	Summer St	300	43	104		1
4	Gerald St	293	53	64		5
5	Alley St	195	25	45		1
6	Upper Hillsborough St	301	49	49		4
7	Champion Ct	231	66	79		2
	TOTAL	1904	438	747		20

* Includes all Advance, Mobile and Hospital Polls and Mail-in Ballots

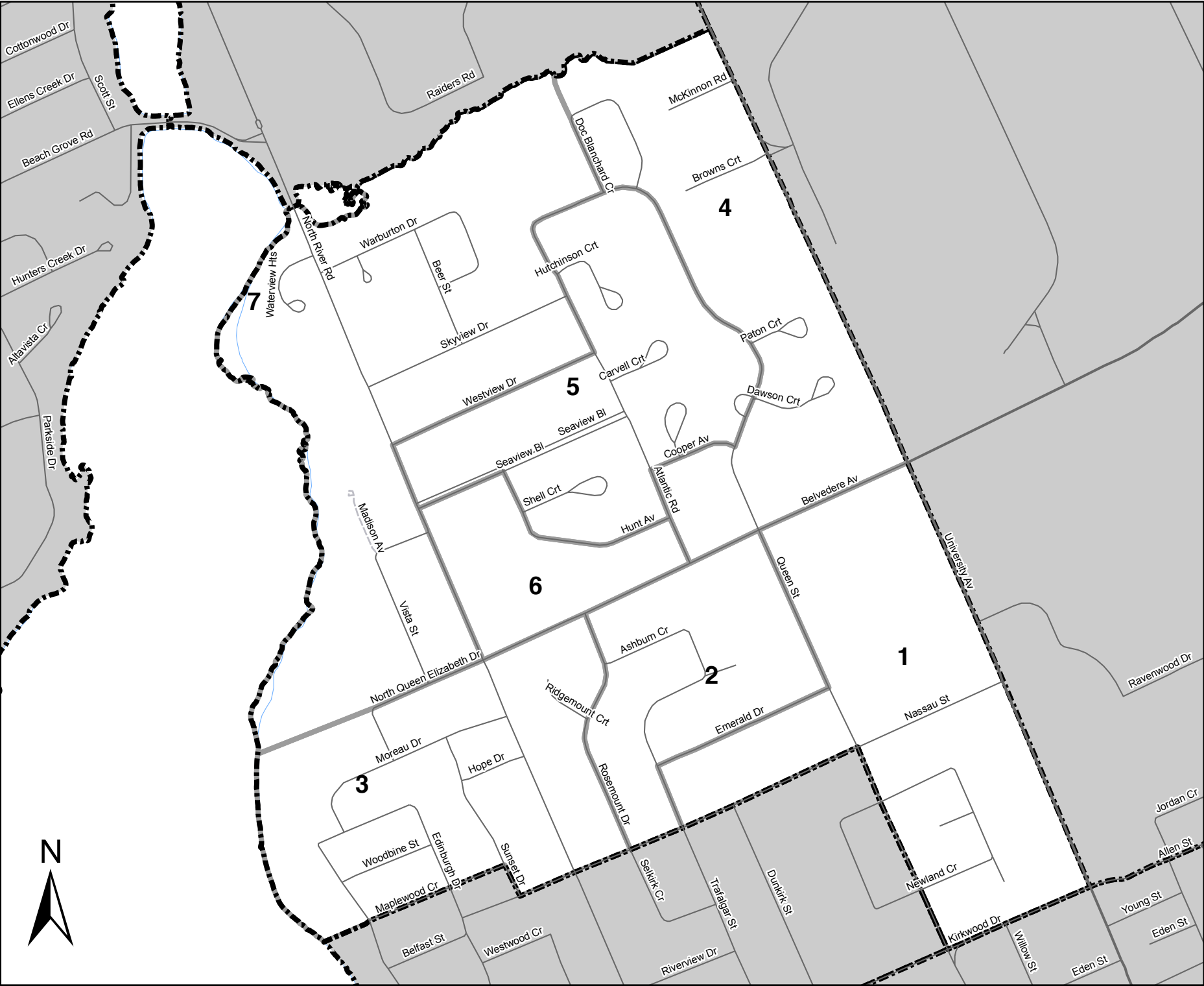
City of Charlottetown
Electoral Ward
No. 5 Spring Park

The electoral ward of Spring Park is bounded as follows:

Commencing at the intersection of the North River and the Hermitage Creek; thence eastwardly along Hermitage Creek to University Avenue; thence southwardly along University Avenue to Kirkwood Drive; thence westwardly along Kirkwood Drive to Queen Street; thence northwardly along Queen Street to Nassau Street; thence westwardly along Nassau Street to Sunset Drive; thence northwardly along Sunset Drive to Maplewood Crescent; thence westwardly along Maplewood Crescent and crossing Brittany Drive and continuing westwardly along the property boundary between 32 Maplewood Crescent and 2 Brittany Drive to the intersection with the North River; thence northwardly along the North River to the intersection of the North River and the Hermitage Creek or to the point of commencement.

Ward No. 5 Spring Park

- Poll No. 1 Newland Crescent
- Poll No. 2 Ashburn Crescent
- Poll No. 3 Moreau Drive
- Poll No. 4 Dawson Crescent
- Poll No. 5 Carvell Court
- Poll No. 6 Garden Home
- Poll No. 7 Skyview Drive



CITY OF CHARLOTTETOWN

Ward No. 5

Spring Park

MAYOR

Returning Officer:

Virginia Duffy

No.		POLLING DIVISION	Number of Electors	Ballots cast for Mayor Candidates			
				Philip Brown	Keith Kennedy	Clifford Lee	Rejected Ballots
	*	Advance		108	27	210	2
1		Newland Cres	254	50	5	40	0
2		Ashburn Cres	331	69	12	84	3
3		Moreau Dr	306	64	8	80	0
4		Dawson Cres	230	26	4	34	0
5		Carvell Ct	257	35	8	73	1
6		Garden Home	397	51	13	80	0
7		Shyview Dr	358	31	4	94	1
		TOTALS	2133	434	81	695	7

Ward No. 5

Spring Park

COUNCILLOR

Returning Officer:

Virginia Duffy

No.		POLLING DIVISION	Number of Electors	Ballots cast for Councillor Candidates			
				Kevin Ramsay	Matt MacDonald		Rejected Ballots
	*	Advance		203	138		4
1		Newland Cres	254	47	43		5
2		Ashburn Cres	331	98	69		1
3		Moreau Dr	306	103	46		3
4		Dawson Cres	230	26	37		1
5		Carvell Ct	257	70	44		3
6		Garden home	397	79	59		0
7		Skyview Dr	358	77	52		2
		TOTALS	2133	703	488		19

* Includes all Advance, Mobile and Hospital Polls and Mail-in Ballots

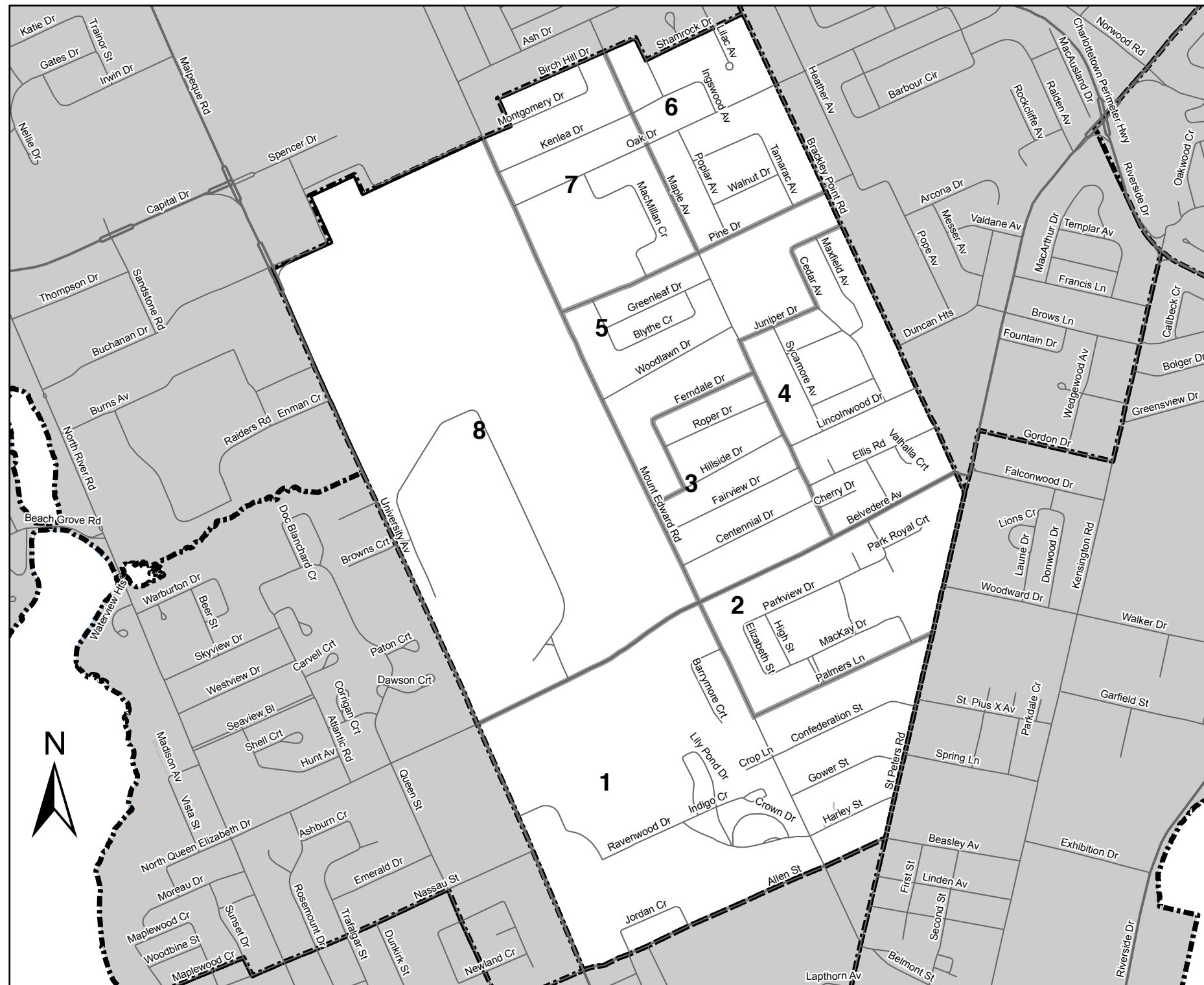
City of Charlottetown Electoral Ward No. 6 Mount Edward

The electoral ward of Mount Edward is bounded as follows:

Commencing at the intersection of University Avenue and the main entrance to the Charlottetown Mall; thence eastwardly along the Charlottetown Mall main driveway to Mount Edward Road; thence crossing Mount Edward Road and continuing eastwardly along Montgomery Drive to Birch Hill Drive; thence following Birch Hill Drive to Shamrock Drive; thence eastwardly along Shamrock Drive to Brackley Point Road; thence southwardly along Brackley Point Road to St. Peters Road; thence southwestwardly along St. Peters Road to Allen Street; thence westwardly along Allen Street to University Avenue; thence northwardly along University Avenue to the intersection of University Avenue and the Charlottetown Mall main entrance or to the point of commencement.

Ward No. 6 Mount Edward

- Poll No. 1** Gower Street
- Poll No. 2** Parkview Drive
- Poll No. 3** Fairview Drive
- Poll No. 4** Lincolnwood Drive
- Poll No. 5** Woodlawn Drive
- Poll No. 6** Rosedale Drive
- Poll No. 7** MacMillan Crescent
- Poll No. 8** University of PEI



CITY OF CHARLOTTETOWN

WardNo. 6

Mount Edward

MAYOR

Returning Officer:

Virginia Duffy

No.		POLLING DIVISION	Number of Electors	Ballots cast for Mayor Candidates			
				Philip Brown	Keith Kennedy	Clifford Lee	Rejected Ballots
	*	Advance		150	16	280	3
1		Gower St	261	47	9	55	0
2		Parkview Dr	281	60	6	85	0
3		Fairview Dr	331	39	5	58	0
4		Lincolnwood Dr	367	41	10	97	1
5		Woodlawn Dr	279	50	7	94	0
6		Rosedale Dr	251	41	15	52	2
7		MacMillan Cres	277	50	7	83	0
8		University of PEI	91	4	1	8	0
		TOTAL	2138	482	76	812	6

Ward No. 6

Mount Edward

COUNCILLOR

Returning Officer:

Virginia Duffy

No.		POLLING DIVISION	Number of Electors	Ballots cast for Councillor Candidates			
				Bob Doiron	David MacDonald	Tyler Murnaghan	Rejected Ballots
	*	Advance		236	179	27	7
1		Gower St	261	55	42	14	0
2		Parkview Dr	281	79	55	16	1
3		Fairview Dr	331	47	48	7	0
4		Lincolnwood Dr	367	90	50	11	0
5		Woodlawn Dr	279	84	51	16	0
6		Rosedale Dr	251	62	40	8	0
7		MacMillan Cres	277	86	45	6	0
8		University of PEI	91	5	7	1	0
		TOTALS	2138	744	517	106	8

* Includes all Advance, Mobile and Hospital Polls and Mail-in Ballots

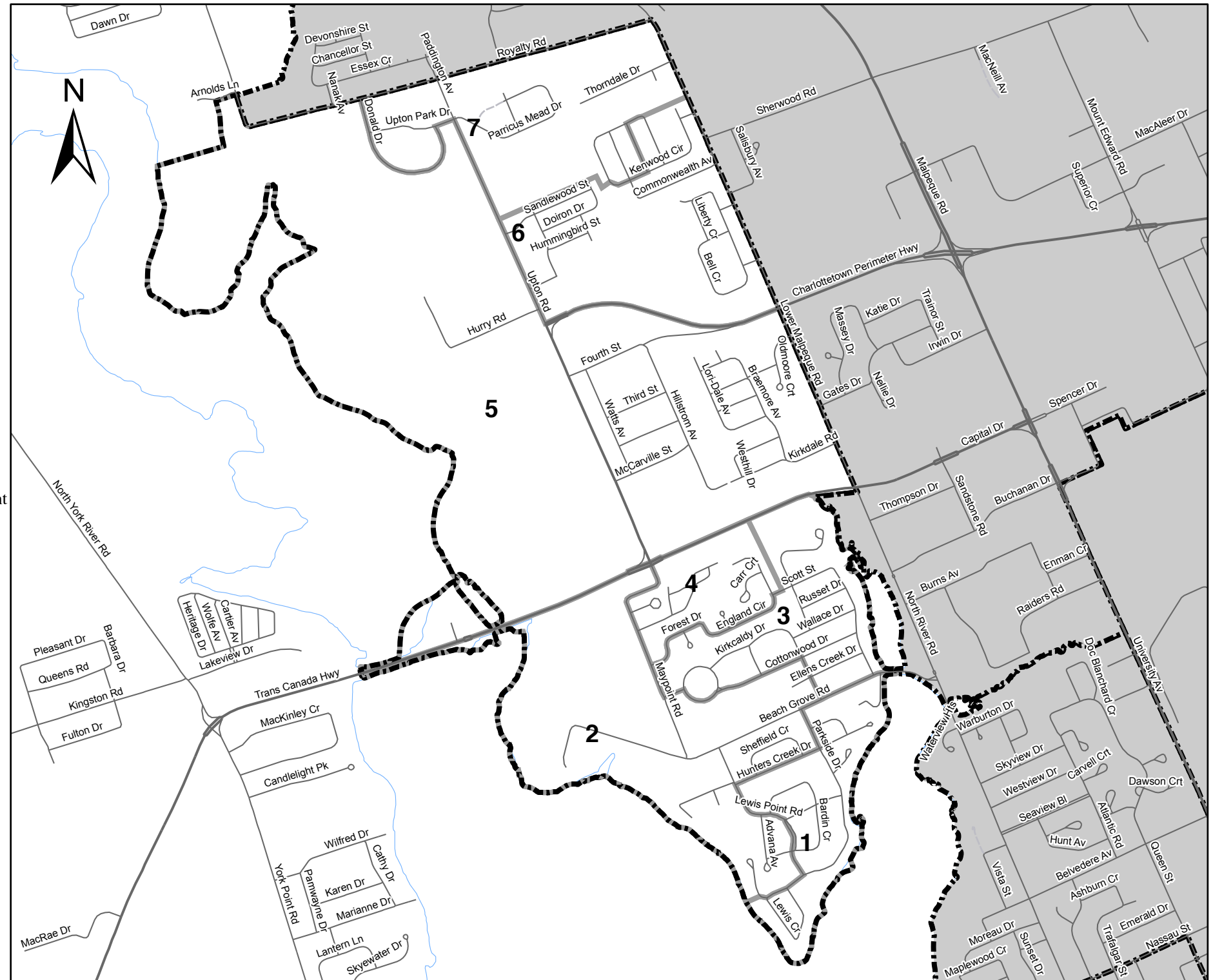
City of Charlottetown Electoral Ward No. 7 Beach Grove

The electoral ward of Beach Grove is bounded as follows:

Commencing at the intersection of the North River and the northern boundary of the city of Charlottetown; thence along the city of Charlottetown boundary to Royalty Road; thence southwardly and eastwardly along Royalty Road to Lower Malpeque Road - Rte 236; thence southwardly along Lower Malpeque Road to the Trans Canada Highway - Rte 1; thence westwardly along the Trans Canada Highway to the intersection of the Trans Canada Highway and the Ellens Creek; thence southwardly along the Ellens Creek to the intersection with the North River; thence northwardly along the North River to the intersection of the North River and the city of Charlottetown boundary or to the point of commencement and including Poplar Island.

Ward No. 7 Beach Grove

- Poll No. 1** Altavista Crescent
- Poll No. 2** Beach Grove
- Poll No. 3** Wallace Drive
- Poll No. 4** Carr Court
- Poll No. 5** Moore Drive
- Poll No. 6** Commonwealth Avenue
- Poll No. 7** Thorndale Drive



CITY OF CHARLOTTETOWN

Ward No. 7

Beach Grove

MAYOR

Returning Officer:

Donna Gorveatt

No.		POLLING DIVISION	Number of Electors	Ballots cast for Mayor Candidates			
				Philip Brown	Keith Kennedy	Clifford Lee	Rejected Ballots
	*	Advance		214	39	379	5
1		Altavista Cres	314	58	9	84	1
2		Beach Grove	555	39	7	65	0
3		Wallace Dr	387	63	8	80	0
4		Carr Court	236	24	3	32	0
5		Moore Dr	415	44	2	90	1
6		Commonwealth Av	515	52	6	100	0
7		Thorndale Dr	361	39	17	70	1
		TOTALS	2783	533	91	900	8

Ward No. 7

Beach Grove

COUNCILLOR

Returning Officer:

Donna Gorveatt

No.		POLLING DIVISION	Number of Electors	Ballots cast for Councillor Candidates			
				Greg Rivard	Cecil Villard		Rejected Ballots
	*	Advance		349	277		11
1		Altavista Cres	314	92	59		1
2		Beach Grove	555	70	39		0
3		Wallace Dr	387	82	67		2
4		Carr Court	236	30	27		0
5		Moore Dr	415	76	59		2
6		Commonwealth Av	515	102	54		0
7		Thorndale Dr	361	69	58		0
		TOTALS	2783	870	640		16

* Includes all Advance, Mobile and Hospital Polls and Mail-in Ballots

City of Charlottetown Electoral Ward No. 8 Highfield

The electoral ward of Highfield is bounded as follows:

Commencing at the intersection of Lower Malpeque Road Rte - 236 and the northern boundary of the city of Charlottetown; thence along the city of Charlottetown northern boundary to Brackley Point Road Rte - 15; thence southwardly along Brackley Point Road to Shamrock Drive; thence westwardly along Shamrock Drive to Birch Hill Drive; thence along Birch Hill Drive to Montgomery Drive; thence westwardly along Montgomery Drive and crossing Mount Edward Road to the intersection with main driveway to the Charlottetown Mall; thence continuing westwardly along the driveway to the University Avenue; thence southwardly along University Avenue to the intersection of University Avenue and the Hermitage Creek; thence westwardly along the Hermitage Creek and crossing North River Road to the intersection of the Hermitage Creek and the Ellens Creek; thence northwardly along the Ellens Creek to the Trans Canada Highway Rte - 1; thence eastwardly along the Trans Canada Highway to Lower Malpeque Road; thence northwardly along Lower Malpeque Road to Royalty Road; thence westwardly and northwardly along Royalty Road to the north boundary of the city of Charlottetown; thence along the north boundary of the city of Charlottetown to Sleepy Hollow Road; thence eastwardly along Sleepy Hollow Road to Lower Malpeque Road Rte - 236; thence northwardly along Lower Malpeque Road to the intersection of Lower Malpeque Road and the north boundary of the city of Charlottetown or to the point of commencement.

Ward No. 8 Highfield

Poll No. 1 Queens Arms

Poll No. 2 Katie Drive

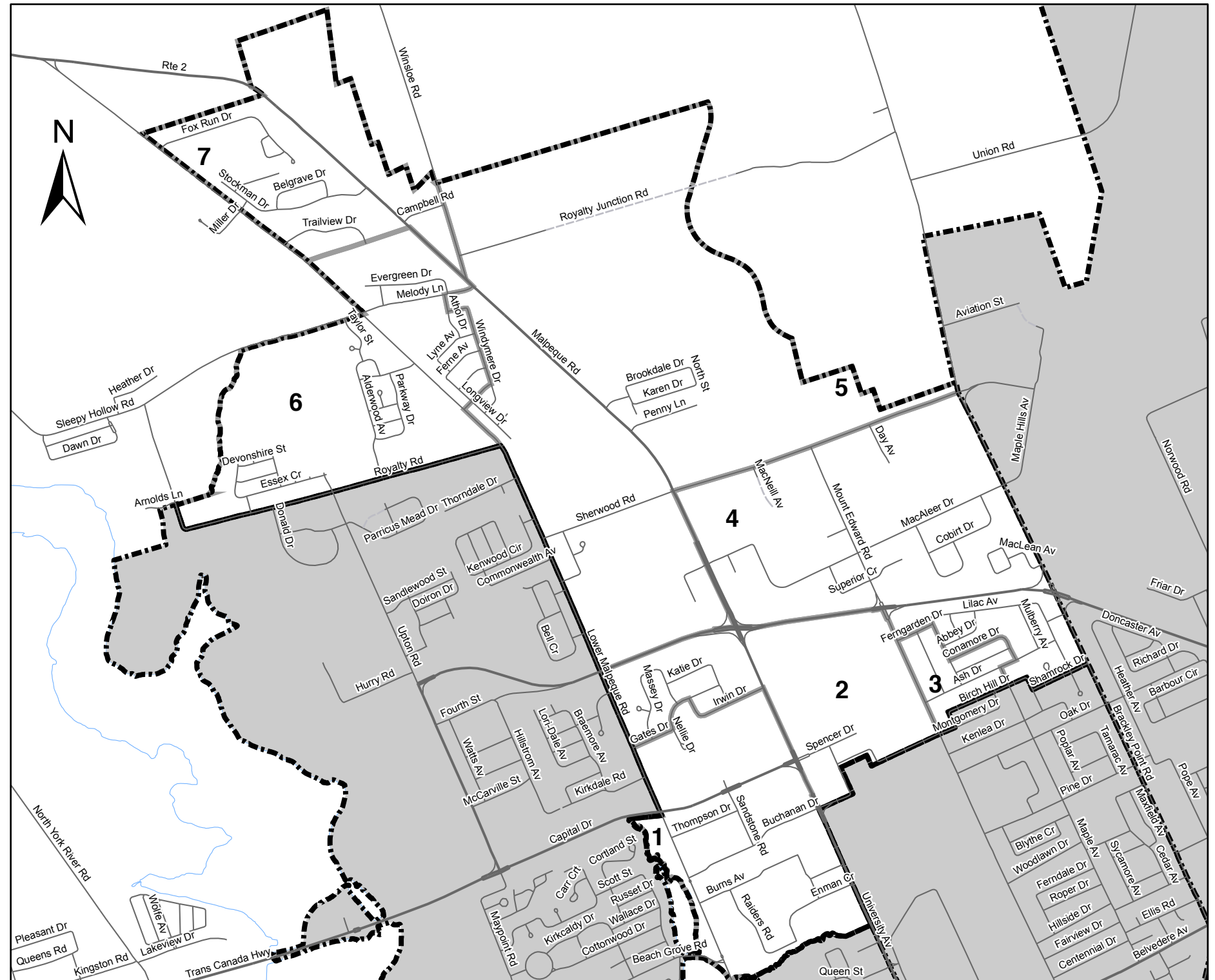
Poll No. 3 Fulton Drive

Poll No. 4 MacAleer Drive

Poll No. 5 Penny Lane

Poll No. 6 Evergreen Drive

Poll No. 7 Belgrave Drive



CITY OF CHARLOTTETOWN

Ward No. 8

Highfield

MAYOR

Returning Officer:

Donna Gorveatt

No.		POLLING DIVISION	Number of Electors	Ballots cast for Mayor Candidates			
				Philip Brown	Keith Kennedy	Clifford Lee	Rejected Ballots
	*	Advance		161	21	331	1
1		Queens Arms	334	24	2	47	0
2		Katie Dr	326	35	3	65	0
3		Fulton Dr	233	40	6	81	0
4		MacAleer Dr	344	39	6	76	0
5		Penny Lane	368	35	8	79	0
6		Evergreen Dr	674	68	7	140	3
7		Belgrave Dr	401	59	8	97	0
		TOTALS	2680	461	61	916	4

Ward No. 8

Highfield

COUNCILLOR

Returning Officer:

Donna Gorveatt

No.		POLLING DIVISION	Number of Electors	Ballots cast for Councillor Candidates			
				Jason Coady			Rejected Ballots
	*	Advance					
1		Queens Arms	334	Elected			
2		Katie Dr	326	by			
3		Fulton Dr	233	Acclamation			
4		MacAleer Dr	344				
5		Penny Lane	368				
6		Evergreen Dr	674				
7		Belgrave Dr	401				
		TOTALS	2680				

* Includes all Advance, Mobile and Hospital Polls and Mail-in Ballots

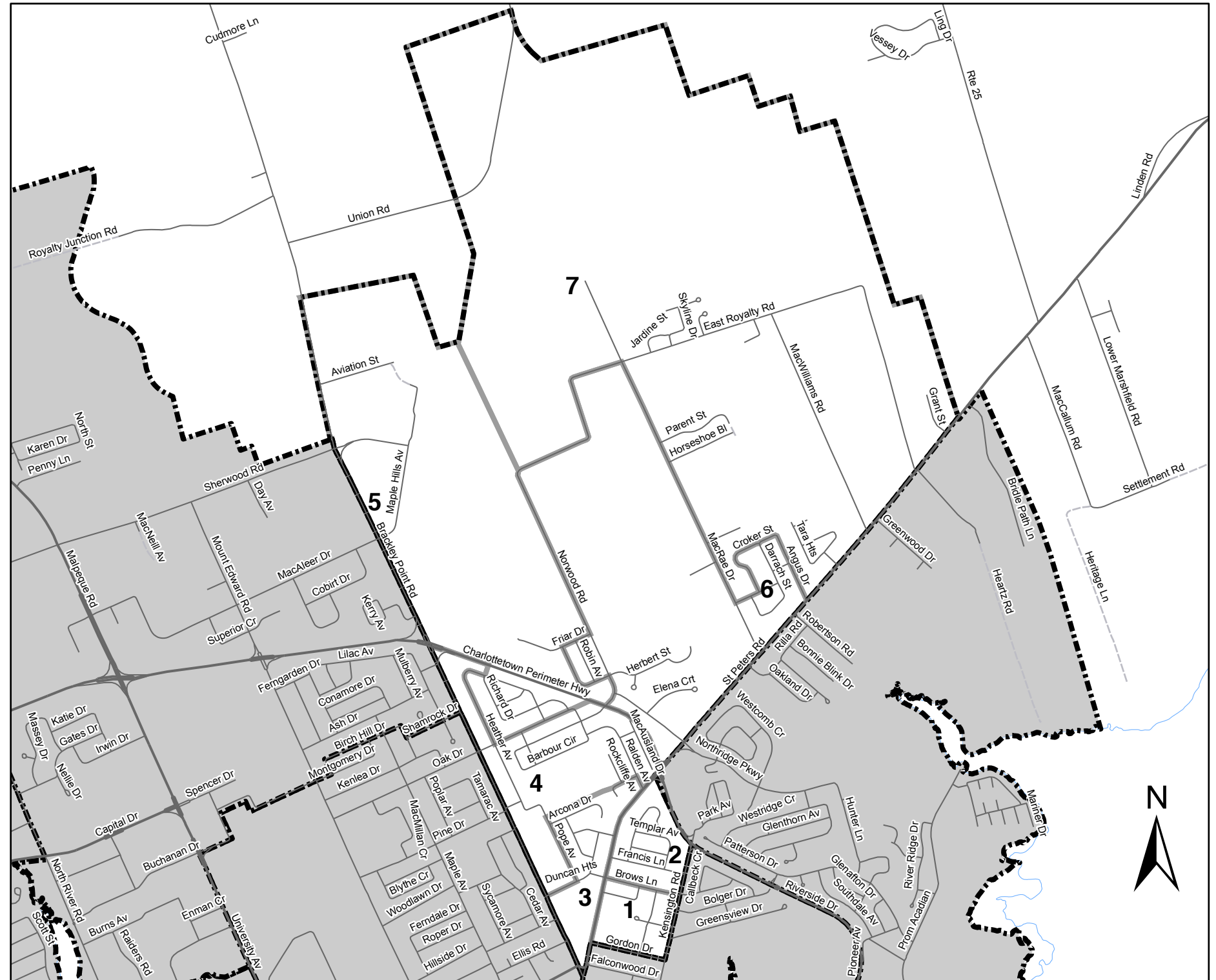
City of Charlottetown Electoral Ward No. 9 Stonepark

The electoral ward of Stonepark is bounded as follows:

Commencing at the intersection of Brackley Point Road Rte - 15 and the north boundary of the city of Charlottetown; thence along the city of Charlottetown north boundary to St. Peters Road Rte - 2; thence southwestwardly along St. Peters Road to Riverside Drive; thence southeastwardly along Riverside Drive to Kensington Road; thence southwestwardly along Kensington Road to Gordon Drive; thence northwestwardly along Gordon Drive to St. Peters Road; thence southwestwardly along St. Peters Road to Brackley Point Road Rte - 15; thence northwestwardly along Brackley Point Road to the intersection of Brackley Point Road and the north boundary of the city of Charlottetown or to the point of commencement.

Ward No. 9 Stonepark

- Poll No. 1 Fountain Drive**
- Poll No. 2 Francis Lane**
- Poll No. 3 Yorkshire Drive**
- Poll No. 4 Ralden Avenue**
- Poll No. 5 Richard Drive**
- Poll No. 6 Leslie Crescent**
- Poll No. 7 MacWilliams Road**



CITY OF CHARLOTTETOWN

Ward No. 9 Stonepark

MAYOR

Returning Officer: Ethan Garrett

No.		POLLING DIVISION	Number of Electors	Ballots cast for Mayor Candidates				
				Philip Brown	Keith Kennedy	Clifford Lee		Rejected Ballots
	*	Advance		164	24	345		3
1		Fountain Dr	394	50	10	102		2
2		Francis Lane	226	31	5	60		0
3		Yorkshire Dr	304	34	8	58		1
4		Ralden Ave	393	63	3	87		0
5		Richard Dr	385	30	4	77		1
6		Leslie Cres	579	63	13	159		0
7		MacWilliams Rd	575	112	18	140		0
		TOTALS	2856	547	85	1028		7

Ward No. 9 Stonepark

COUNCILLOR

Returning Officer: Ethan Garrett

No.		POLLING DIVISION	Number of Electors	Ballots cast for Councillor Candidates				
				Thane Arsenault	Helen Flynn	Gordon Gay	Melissa Hilton	Rejected Ballots
	*	Advance		116	168	22	224	6
1		Fountain Dr	394	24	52	7	79	2
2		Francis Lane	226	13	16	6	61	0
3		Yorkshire Dr	304	19	36	2	43	1
4		Ralden Ave	393	40	53	4	57	0
5		Richard Dr	385	35	21	11	45	0
6		Leslie Cres	579	44	64	17	110	0
7		MacWilliams Rd	575	75	50	21	123	1
		TOTALS	2856	366	460	90	742	10

* Includes all Advance, Mobile and Hospital Polls and Mail-in Ballots

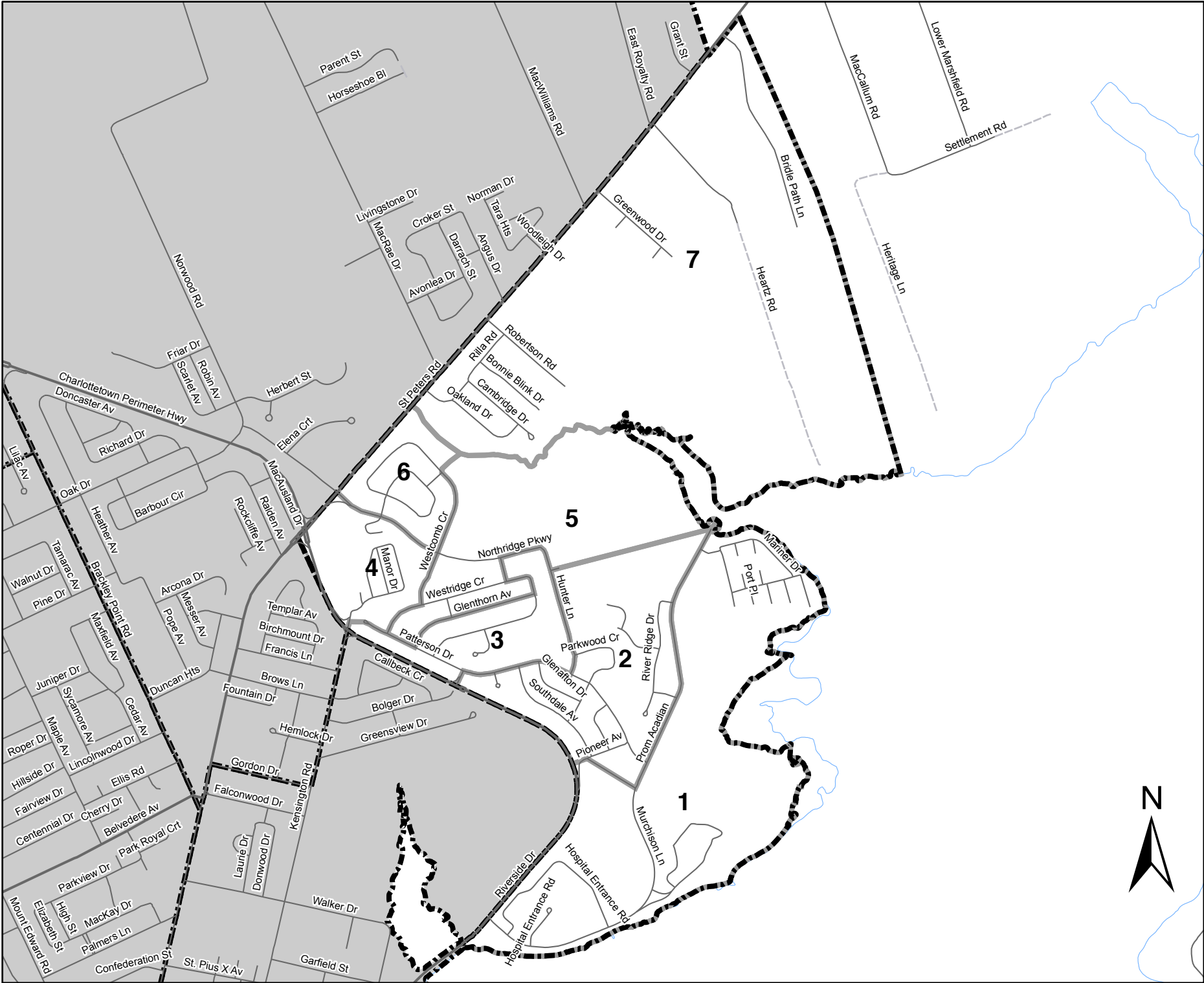
**City of Charlottetown
Electoral Ward
No. 10 Falconwood**

The electoral ward of Falconwood is bounded as follows:

Commencing at the intersection of Riverside Drive and St. Peters Road - Rte - 2; thence northeastwardly along St. Peters Road to the intersection of St. Peters Road and the eastern boundary of the city of Charlottetown (Marshfield); thence southwardly along the city of Charlottetown boundary to the Hillsborough River; thence southwardly and westwardly along the Hillsborough River to the intersection of the Hillsborough River and the Belvedere Golf Course stream; thence westwardly along the stream to Riverside Drive; thence northwardly and westwardly along Riverside Drive to St. Peters Road - Rte 2 or to the point of commencement.

Ward No. 10 Falconwood

- Poll No. 1** Mariner Drive
- Poll No. 2** Parkwood Crescent
- Poll No. 3** Sunrise Court
- Poll No. 4** Oak Tree Crescent
- Poll No. 5** Echo Lane
- Poll No. 6** Andrews Court
- Poll No. 7** Hertz Road



CITY OF CHARLOTTETOWN

Ward No. 10 Falconwood

MAYOR

Returning Officer: Ethan Garrett

No.		POLLING DIVISION	Number of Electors	Ballots cast for Mayor Candidates			
				Philip Brown	Keith Kennedy	Clifford Lee	Rejected Ballots
	*	Advance		87	19	221	5
1		Mariner Dr	308	24	4	78	0
2		Parkwood Cres	492	74	6	161	1
3		Sunrise Court	339	39	7	61	0
4		Oak Tree Cres	288	24	4	58	0
5		Echo Lane	264	33	4	76	0
6		Andrews Court	258	33	5	58	0
7		Heartz Rd	386	48	8	100	0
		TOTALS	2335	362	57	813	6

Ward No. 10 Falconwood

COUNCILLOR

Returning Officer: Ethan Garrett

No.		POLLING DIVISION	Number of Electors	Ballots cast for Councillor Candidates			
				Terry Bernard	Gene Dowling		Rejected Ballots
	*	Advance		282	48		2
1		Mariner Dr	308	90	16		0
2		Parkwood Cres	492	190	46		0
3		Sunrise Court	339	88	18		1
4		Oak Tree Cres	288	75	10		1
5		Echo Lane	264	85	26		2
6		Andrews Court	258	70	26		0
7		Heartz Rd	386	123	34		0
		TOTALS	2335	1003	224		6

* Includes all Advance, Mobile and Hospital Polls and Mail-in Ballots



2014 MUNICIPAL ELECTIONS

City of Summerside

November 3, 2014

MAYOR Bill Martin

COUNCILLORS	Ward 1 - Bruce MacDougall	Ward 2 - Frank Costa
	Ward 3 - Gordie Whitlock	Ward 4 - Brent Gallant
	Ward 5 - Greg Campbell	Ward 6- Norma McColeman
	Ward 7 - Brian McFeely	Ward 8 - Tyler DesRoches

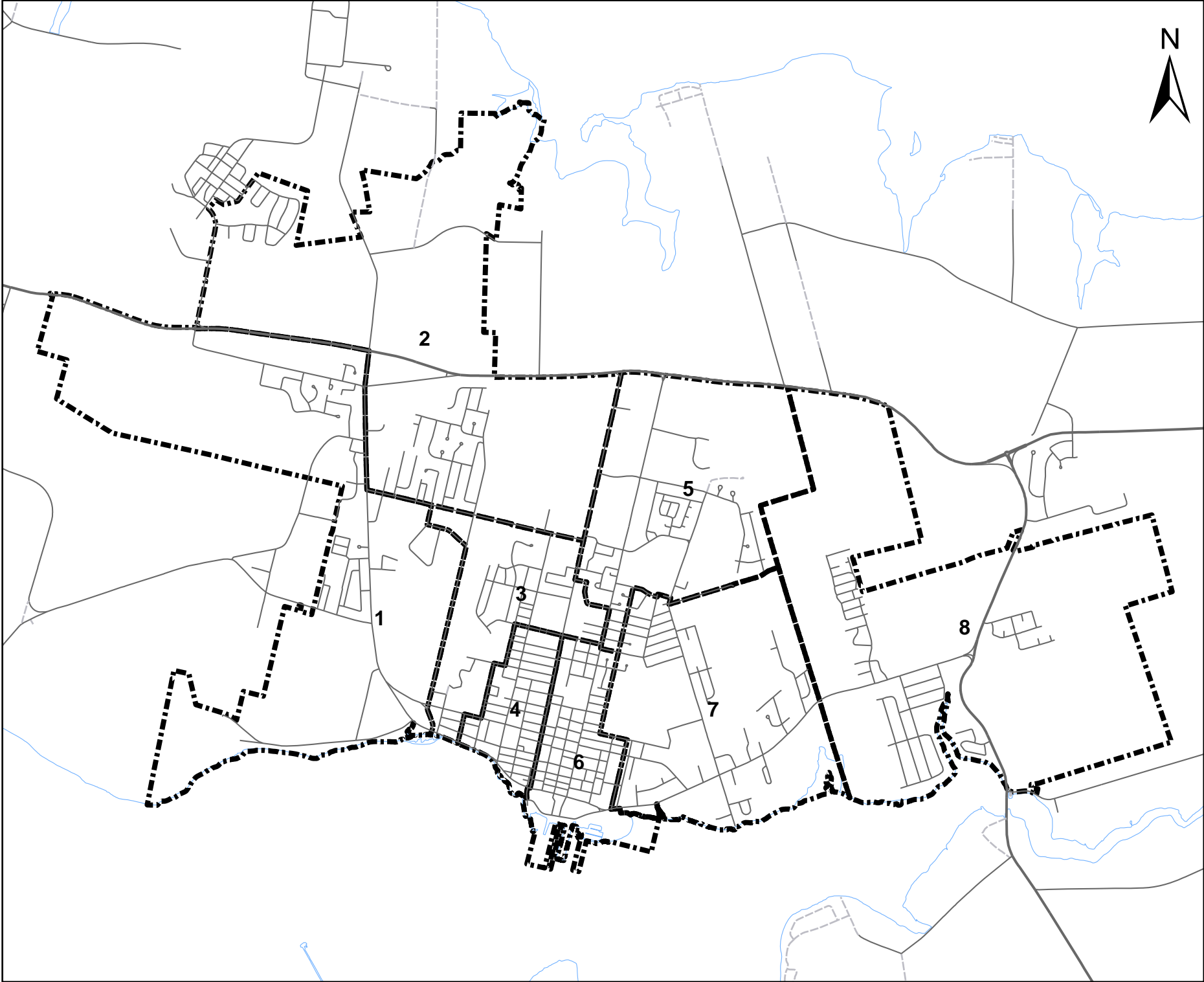
MUNICIPALITY	MAYOR CANDIDATES:	ADDRESS
City of Summerside	MARTIN, Bill	169 Crozier Drive
	STEWART, Basil	211 Coronation Avenue
WARD NAME	COUNCILLOR CANDIDATES:	ADDRESS
WARD 1 St. Eleanors - Bayview	MACDOUGALL, Bruce	131 Riehl Avenue
	WILLIAMS, Elmer	105 Cass Avenue
WARD 2 St. Eleanors - Slemon Park	COSTA, Frank	144 Burkeshire Drive
	MACKENDRICK, Billy	137 Bernard Avenue
WARD 3 Summerside-North	CAMERON, Timmy	372 Market Street
	HOLMAN, Peter	349 Beaver Street
	MACDONALD, Jeremy Douglas	6-295 Pope Road
	WHITLOCK, Gordie	174 Fitzroy Street
WARD 4 Clifton-Market	GALLANT, Brent	379 Hawthorne Avenue
	PERRY, James H.	350 Poplar Avenue
	SNOW, Cory	446 Notre Dame Street
	STEELE, Jim	237 Boswell Crescent
WARD 5 Hillcrest-Platte River	CAMPBELL, Greg	249 Colin Avenue
	MCCARDLE, Gerard	49 Gerene Drive
WARD 6 Centre East-Downtown	MCCOLEMAN, Norma	162 Belmont Street
	MCCOURT, Ray	82 King Street
	SULLIVAN, Jeff	38 Eustane Street
WARD 7 Green Shore-Three Oaks	KENNY, Shayne	66 Pope Road
	MCFEELY, Brian	9 Victoria Road
	REID, Don	6 Water Street
WARD 8 Wilmot	BEAUVAIS, Chris	105 Merriam Drive
	DESROCHES, Tyler	839 Read Drive
	LYLE, George	137 Gardiner Street
	MACKAY, Glenn	101 Heron Avenue
	SULLIVAN, Michael	601 Sherbrooke Road
	WRIGHT, Wayne	313 Arcona Street

**City of Summerside
Municipal Electoral Wards**

Wards

- 1. St Eleanors-Bayview
- 2. St Eleanors-Slemon Park
- 3. Summerside-North
- 4. Clifton-Market
- 5. Hillcrest-Platte River
- 6. Center East-Downtown
- 7. Green Shore-Three Oaks
- 8. Willmot

Note:
The maps are designed as a general index of the electoral ward divisions and are not intended to be used for measurements or for legal purposes.





CITY OF SUMMERSIDE MAYOR TOTAL

No.	Ward Totals	Number of Electors	Ballots cast for Mayor Candidates		
			Bill MARTIN	Basil STEWART	REJECTED BALLOTS
1	St. Eleanors-Bayview	1189	475	278	2
2	St. Eleanors-Slemon Park	1458	573	267	5
3	Summerside -North	1412	497	310	10
4	Clifton-Market	1156	567	236	6
5	Hillcrest-Platte River	1386	557	283	2
6	Centre East-Downtown	1137	533	233	7
7	Green Shore-Three Oaks	1367	668	263	2
8	Wilmot	1286	733	233	2
	TOTALS	10391	4603	2103	36

Historic and Current Voter Turnout

Year	# of Electors	# of Votes	Percentage
2000	9,448	6,569	69%
2003	10,408	5,292	51%
2006	10,386	5290	51%
2010	10,011	5643	56%
2014	10,391	6747	65%

Returning Officer for Summerside 2014 Municipal Election - Ken Kenny

**City of Summerside
Electoral Ward
No. 1 St. Eleanors - Bayview**

The electoral ward of St. Eleanors - Bayview is bounded as follows:

Commencing at the intersection of the shore of the Summerside Harbour at the intersection of the west boundary of the city of Summerside and the east boundary of the Community of Linkletter; thence northwardly, westwardly and northwardly along the boundary of the city of Summerside and the community of Linkletter and the community of Miscouche to the All Weather Highway - Rte 2; thence eastwardly along the All Weather Highway to North Drive; thence southwardly along North Drive and South Drive to Pope Road; thence eastwardly along Pope Road to Mill Crescent; thence southwardly and eastwardly along Mill Crescent to Greenwood Drive; thence southwardly along Greenwood Drive and a southwardly extension of Greenwood Drive to the Summerside Harbour; thence westwardly along the Summerside Harbour to the boundary between the city of Summerside and the community of Linkletter or to the point of commencement.

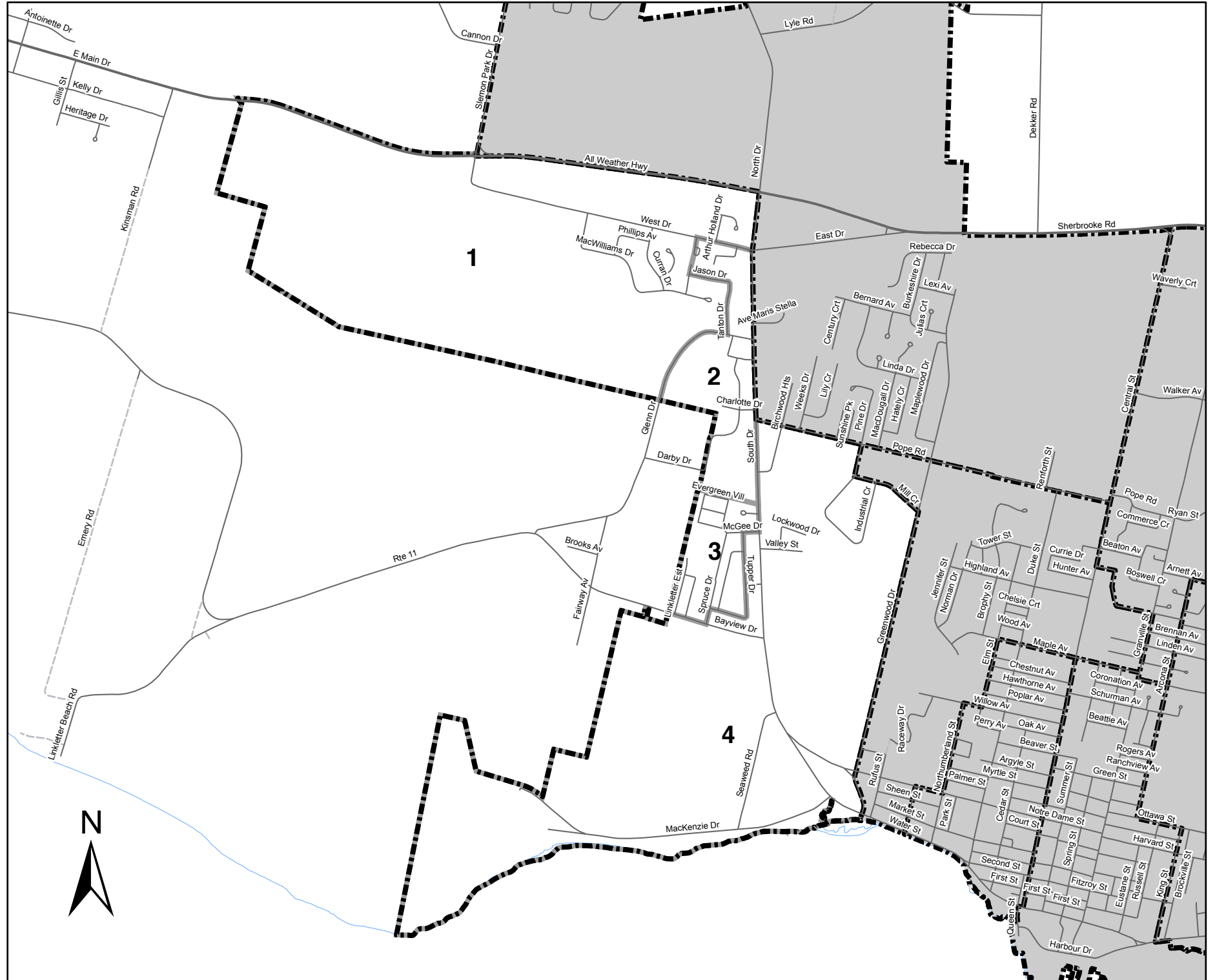
Ward No. 1 St. Eleanors - Bayview

Poll No. 1 MacWilliams Drive

Poll No. 2 Darby Drive

Poll No. 3 Evergreen Village

Poll No. 4 South Drive



CITY OF SUMMERSIDE

Ward No. 1

St Eleanors-Bayview

MAYOR

Returning Officer

Ken Kenny

No.		POLLING DIVISION	Number of Electors	Ballots cast for Mayor Candidates		
				Bill Martin	Basil Stewart	Rejected Ballots
	*	Advance		113	77	0
1		MacWilliams Drive	322	136	60	0
2		Darby Drive	249	71	45	1
3		Evergreen Village	248	67	44	0
4		South Drive	370	88	52	1
		TOTALS	1189	475	278	2

Ward No. 1

St Eleanors- Bayview

COUNCILLOR

Returning Officer

Ken Kenny

No.		POLLING DIVISION	Number of Electors	Ballots cast for Councillor Candidates		
				Bruce MacDougall	Elmer Williams	Rejected Ballots
	*	Advance		132	51	7
1		MacWilliams Drive	322	139	55	2
2		Darby Drive	249	93	22	2
3		Evergreen Village	248	82	29	0
4		South Drive	370	97	42	2
		TOTALS	1189	543	199	13

* Includes all Advance, Mobile and Hospital Polls and Mail-in Ballots

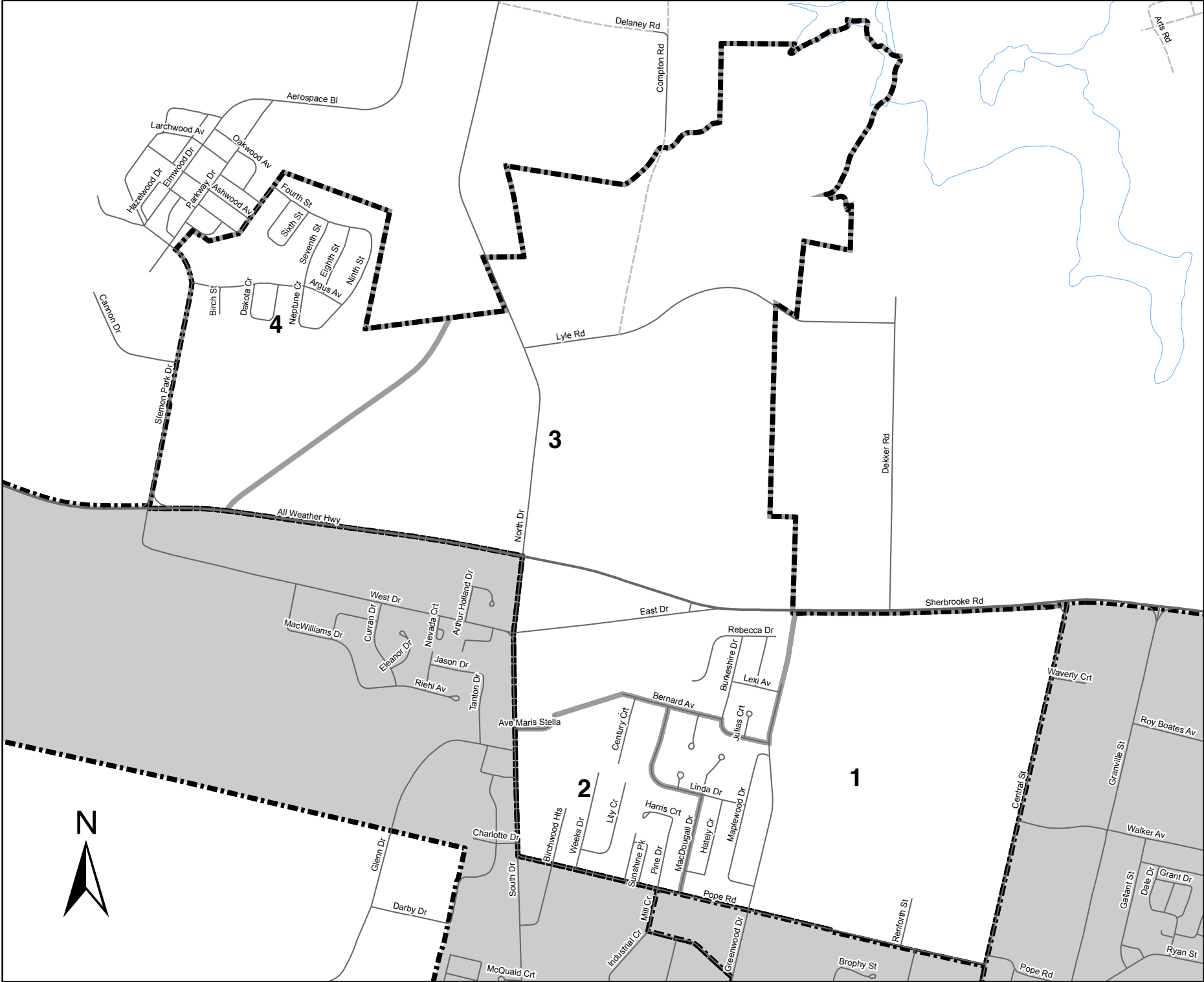
City of Summerside Electoral Ward No. 2 St. Eleanors - Slemon Park

The electoral ward of St. Eleanors - Slemon Park is bounded as follows:

Commencing at the intersection of the All Weather Highway - Rte 2 and the western boundary of the city of Summerside; thence along the city of Summerside boundary extending through Slemon Park, including the residential portion of Slemon Park to the point where the east boundary of the city of Summerside intersects the All Weather Highway - Rte 2 (Sherbrooke); thence eastwardly along the All Weather Highway and the Sherbrooke Road - Rte 2 to Central Street; thence southwardly along Central Street to Pope Road; thence westwardly along Pope Road to South Drive; thence northwardly along South Drive and North Drive to the All Weather Highway - Rte 2; thence westwardly along the All Weather Highway to the westwardly boundary of the city Summerside or to the point of commencement.

Ward No. 2 St. Eleanors - Slemon Park

- Poll No. 1 Maplewood Drive
- Poll No. 2 Lily Crescent
- Poll No. 3 East Drive
- Poll No. 4 Slemon Park



CITY OF SUMMERSIDE

Ward No. 2

St Eleanors-Slemon Park

MAYOR

Returning Officer

Ken Kenny

No.		POLLING DIVISION	Number of Electors	Ballots cast for Mayor Candidates		
				Bill Martin	Basil Stewart	Rejected Ballots
	*	Advance		138	67	3
1		Maplewood Dr	346	122	48	0
2		Lily Cr	365	119	57	0
3		East Drive	407	115	63	1
4		Slemon Park	340	79	32	1
		TOTALS	1458	573	267	5

Ward No. 2

St Eleanors- Slemon Park

COUNCILLOR

Returning Officer

Ken Kenny

No.		POLLING DIVISION	Number of Electors	Ballots cast for Councillor Candidates		
				Frank Costa	Billy MacKendrick	Rejected Ballots
	*	Advance		143	63	2
1		Maplewood Dr	346	123	47	0
2		Lily Cr	365	109	66	1
3		East Drivfe	407	111	67	1
4		Slemon Park	340	47	64	1
		TOTALS	1458	533	307	5

* Includes all Advance, Mobile and Hospital Polls and Mail-in Ballots

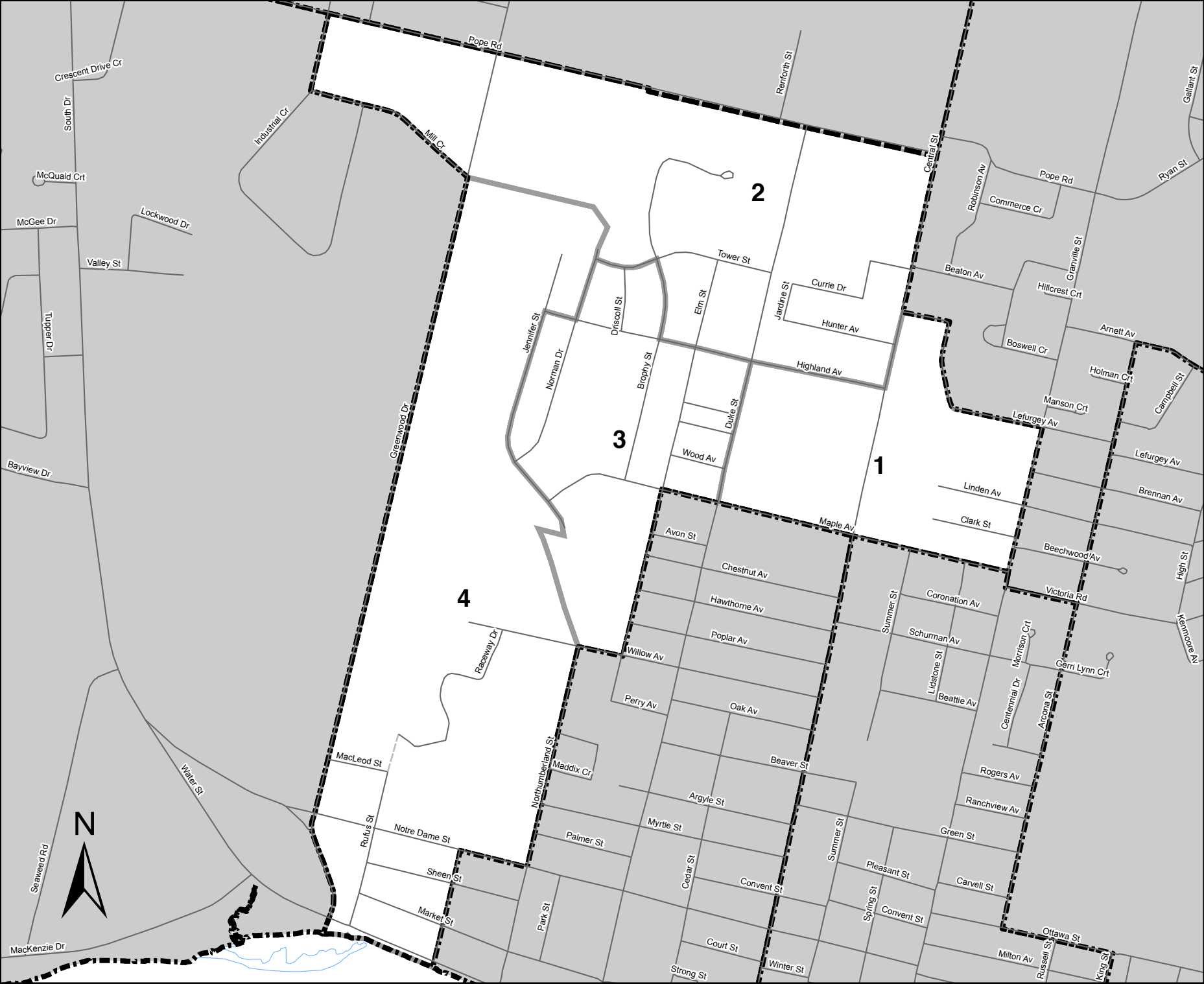
City of Summerside Electoral Ward No. 3 Summerside - North

The electoral ward of Summerside - North is bounded as follows:

Commencing at the intersection of the Pope Road and Mill Crescent; thence eastwardly along Pope Road to Central Street; thence southwardly along Central Street to LeFurgey Avenue; thence eastwardly along Lefurgey Avenue to Granville Street; thence southwardly along Granville Street to Maple Avenue; thence westwardly along Maple Avenue to Elm Street; thence southwardly along Elm Street to Willow Avenue; thence westwardly along Willow Avenue to Northumberland Street; thence southwardly along Northumberland Street to Notre Dame Street; thence westwardly along Notre Dame Street to St. Lawrence Street; thence southwardly along St. Lawrence Street and a southwardly extension of St. Lawrence Street to the Summerside Harbour; thence westwardly along the Summerside Harbour to a southwardly extension of Greenwood Drive; thence northwardly along the southwardly extension of Greenwood Drive and Greenwood Drive to Mill Crescent; thence westwardly and northwardly along Mill Crescent to the Pope Road or to the point of commencement.

Ward No. 3 Summerside - North

- Poll No. 1 Clark Street
- Poll No. 2 Tower Street
- Poll No. 3 Brophy Street
- Poll No. 4 Raceway Drive



CITY OF SUMMERSIDE

Ward No. 3 Summerside-North

MAYOR

Returning Officer Ken Kenny

No.		POLLING DIVISION	Number of Electors	Ballots cast for Mayor Candidates				
				Bill Martin	Basil Stewart			Rejected Ballots
	*	Advance		152	100			4
1		Clark St	289	119	62			4
2		Tower St	472	53	59			0
3		Brophy St	369	103	54			2
4		Raceway Dr	282	70	35			0
		TOTALS	1412	497	310			10

Ward No. 3 Summerside-North

COUNCILLOR

Returning Officer Ken Kenny

No.		POLLING DIVISION	Number of Electors	Ballots cast for Councillor Candidates				
				Timmy Cameron	Peter Holman	Jeremy D. MacDonald	Gordie Whitlock	Rejected Ballots
	*	Advance		49	98	52	55	2
1		Clark St	289	55	31	30	62	7
2		Tower St	472	24	24	33	30	1
3		Brophy St	369	46	25	37	49	2
4		Raceway Dr	282	39	18	18	28	2
		TOTALS	1412	213	196	170	224	14

* Includes all Advance, Mobile and Hospital Polls and Mail-in Ballots

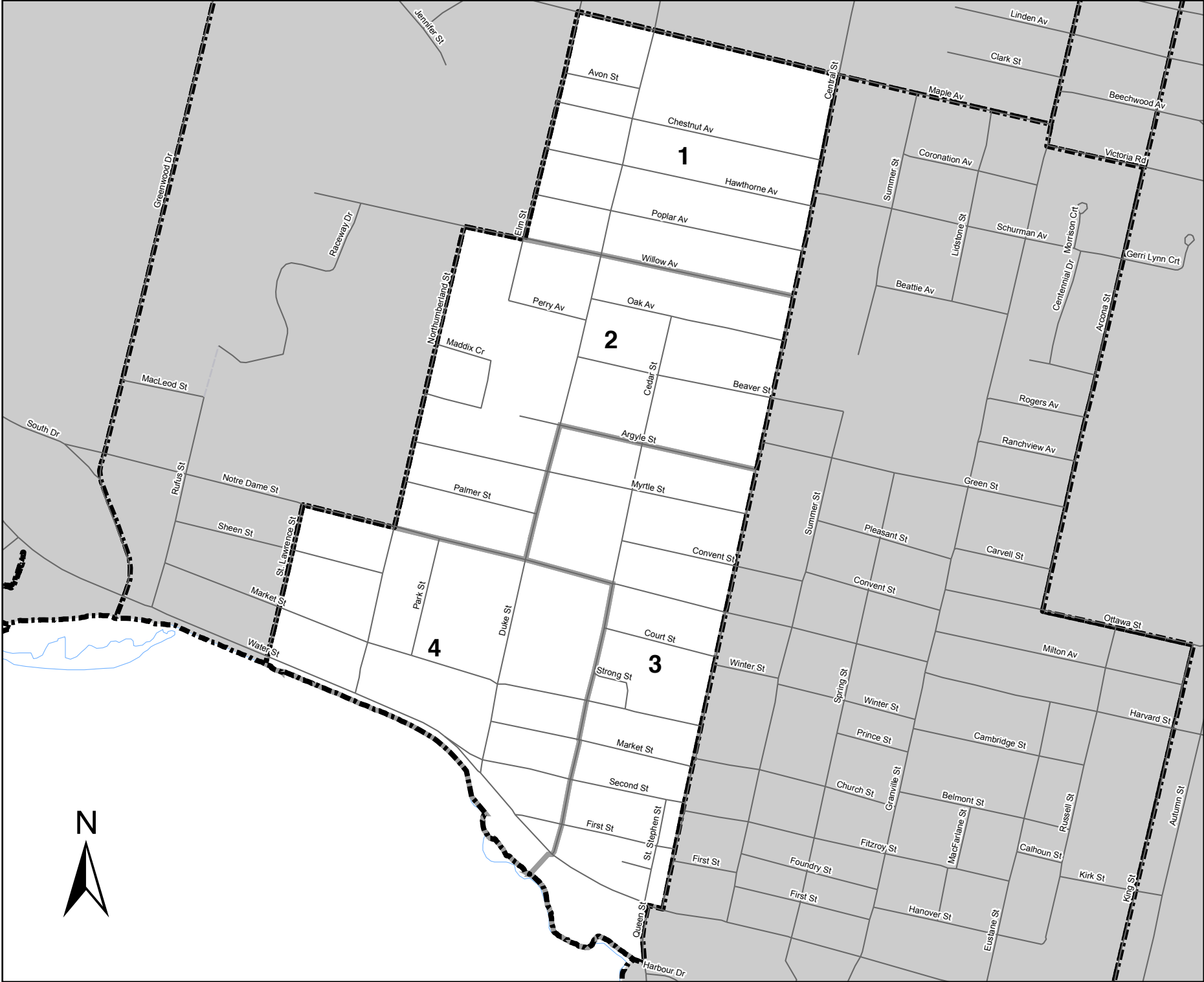
City of Summerside
Electoral Ward
No. 4 Clifton - Market

The electoral ward of Clifton - Market is bounded as follows:

Commencing at the intersection of the Elm Street and Maple Avenue; thence eastwardly along Maple Avenue to Central Street; thence southwardly along Central Street to Water Street; thence westwardly along Water Street to Queen Street; thence southwardly along Queen Street and a southwardly extension of Queen Street to the Summerside Harbour; thence westwardly along the Summerside Harbour to a southwardly extension of St. Lawrence Street; thence northwardly along the southwardly extension of St. Lawrence Street and St. Lawrence Street to Notre Dame Street; thence eastwardly along Notre Dame Street to Northumberland Street; thence northwardly along Northumberland Street to Willow Avenue; thence eastwardly along Willow Avenue to Elm Street; thence northwardly along Elm Street to Maple Avenue or to the point of commencement

Ward No. 4 Clifton - Market

- Poll No. 1 Hawthorne Avenue
Poll No. 2 Beaver Street
Poll No. 3 Court Street
Poll No. 4 Park Street



CITY OF SUMMERSIDE

Ward No. 4 Clifton-Market

MAYOR

Returning Officer Ken Kenny

No.		POLLING DIVISION	Number of Electors	Ballots cast for Mayor Candidates				
				Bill Martin	Basil Stewart			Rejected Ballots
	*	Advance		191	69			1
1		Hawthorne Ave	282	96	34			1
2		Beaver St	312	101	47			0
3		Court St	259	80	43			4
4		Park Ave	303	99	43			0
		TOTALS	1156	567	236			6

Ward No. 4 Clifton-Market

COUNCILLOR

Returning Officer Ken Kenny

No.		POLLING DIVISION	Number of Electors	Ballots cast for Councillor Candidates				
				Brent Gallant	James Perry	Cory Snow	Jim Steele	Rejected Ballots
	*	Advance		102	10	82	65	2
1		Hawthorne Ave	282	52	8	42	29	0
2		Beaver St	312	59	12	40	37	0
3		Court St	259	49	6	43	28	0
4		Park Ave	303	66	5	41	30	0
		TOTALS	1156	328	41	248	189	2

* Includes all Advance, Mobile and Hospital Polls and Mail-in Ballots

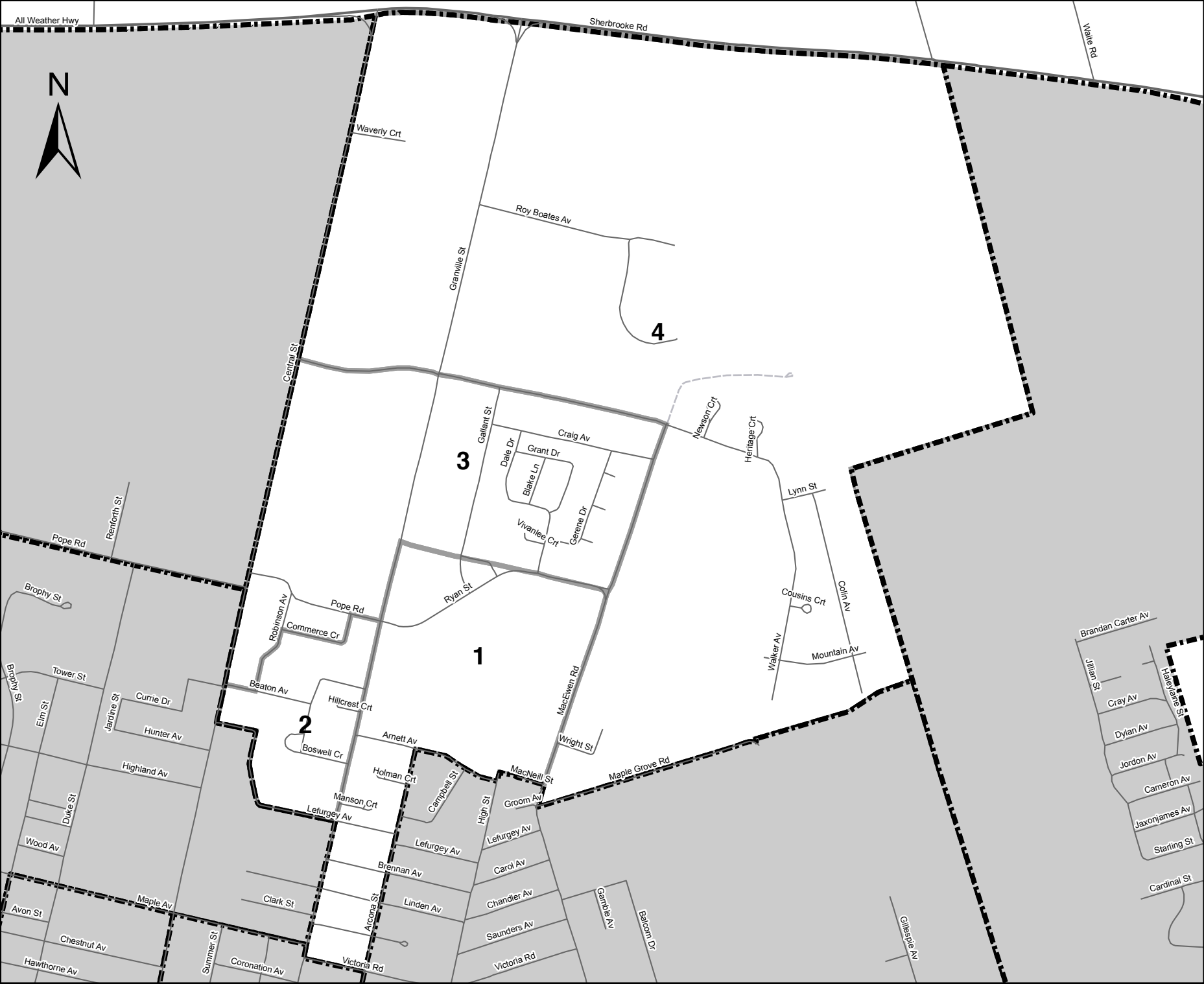
City of Summerside Electoral Ward No. 5 Hillcrest - Platte River

The electoral ward of Hillcrest - Platte River is bounded as follows:

Commencing at the intersection of the Central Street and the All Weather Highway - Rte 2; thence eastwardly along the All Weather Highway and Sherbrooke Road to the township lot 17 and township lot 19 line; thence southwardly following the township lot line to an eastwardly extension of Maple Grove Road; thence westwardly along the eastwardly extension of Maple Grove Road and the Maple Grove Road to MacEwen Road; thence northwardly along the MacEwen Road to McNeill Street; thence westwardly along McNeill Street and continuing westwardly along the north boundary of 389-393 High Street to High Street; thence southwardly along High Street to Arnett Avenue; thence westwardly along Arnett Avenue to Arcona Street; thence southwardly along Arcona Street to Victoria Road; thence westwardly along Victoria Road to Granville Street; thence northwardly along Granville Street to Lefurgey Avenue; thence westwardly along Lefurgey Avenue to Central Street; thence northwardly along Central Street to the All Weather Highway - Rte 2 or to the point of commencement.

Ward No. 5 Hillcrest - Platte River

- Poll No. 1** Arnett Avenue
- Poll No. 2** Boswell Crescent
- Poll No. 3** Grant Drive
- Poll No. 4** Walker Avenue



CITY OF SUMMERSIDE

Ward No. 5

Hillcrest-Platte River

MAYOR

Returning Officer

Ken Kenny

No.		POLLING DIVISION	Number of Electors	Ballots cast for Mayor Candidates		
				Bill Martin	Basil Stewart	Rejected Ballots
	*	Advance		146	80	0
1		Arnett Ave	273	75	46	2
2		Boswell Cr	293	80	30	0
3		Grant Dr	321	96	42	0
4		Walker Dr	499	160	85	0
		TOTALS	1386	557	283	2

Ward No. 5

Hillcrest-Platte River

COUNCILLOR

Returning Officer

Ken Kenny

No.		POLLING DIVISION	Number of Electors	Ballots cast for Councillor Candidates		
				Greg Campbell	Gerald McCardle	Rejected Ballots
	*	Advance		118	106	2
1		Arnett Ave	273	80	41	2
2		Boswell Cr	293	65	44	1
3		Grant Dr	321	73	64	1
4		Walker Dr	499	158	81	6
		TOTALS	1386	494	336	12

* Includes all Advance, Mobile and Hospital Polls and Mail-in Ballots

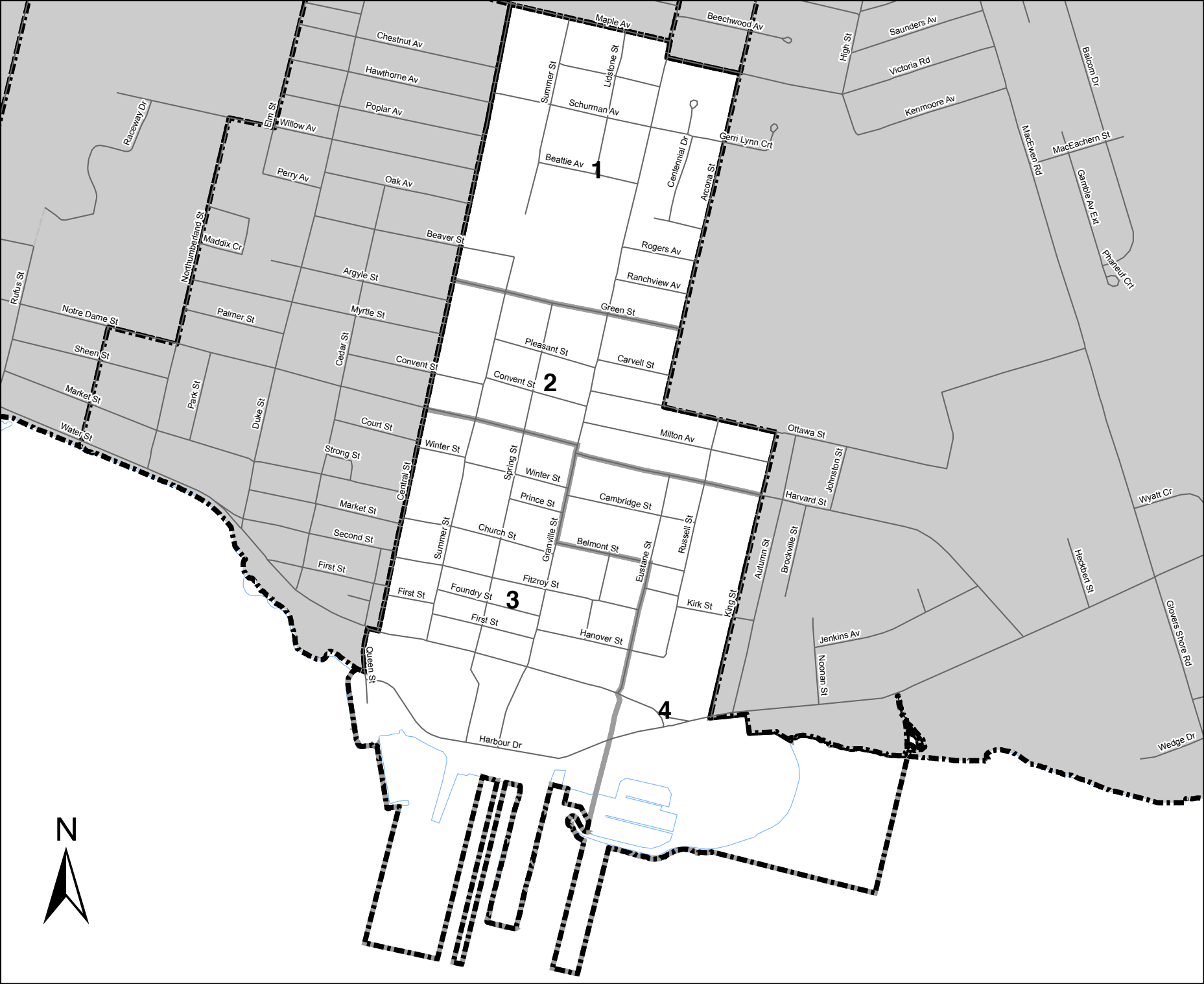
**City of Summerside
Electoral Ward
No. 6 Center East - Downtown**

The electoral ward of Center East -Downtown is bounded as follows:

Commencing at the intersection of Central Street and Maple Avenue; thence eastwardly along Maple Avenue to Granville Street; thence southwardly along Granville Street to Victoria Road; thence eastwardly along Victoria Road to Arcona Street; thence southwardly along Arcona Street to Ottawa Street; thence eastwardly along Ottawa Street to King Street; thence southwardly along King Street and a southwardly extension of King Street to the Summerside Harbour; thence westwardly along the Summerside Harbour to a southwardly extension of Queen Street; thence northwardly along Queen Street to Water Street; thence eastwardly along Water Street to Central Street; thence northwardly along Central Street to Maple Avenue or to the point of commencement

Ward No. 6 Center East - Downtown

- Poll No. 1** Schurman Avenue
- Poll No. 2** Convent Street
- Poll No. 3** Fitzroy Street
- Poll No. 4** Cambridge Street



CITY OF SUMMERSIDE

Ward No. 6 Centre East-Downtown

MAYOR

Returning Officer Ken Kenny

No.		POLLING DIVISION	Number of Electors	Ballots cast for Mayor Candidates			
				Bill Martin	Basil Stewart		Rejected Ballots
	*	Advance		164	106		3
1		Schurman Ave	344	78	38		0
2		Convent St	354	139	41		1
3		Fitzroy St	258	80	19		1
4		Cambridge St	181	72	29		2
		TOTALS	1137	533	233		7

Ward No. 6 Centre East-Downtown

COUNCILLOR

Returning Officer Ken Kenny

No.		POLLING DIVISION	Number of Electors	Ballots cast for Councillor Candidates			
				Norma McColman	Ray McCourt	Jeff Sullivan	Rejected Ballots
	*	Advance		123	43	106	0
1		Schurman Ave	344	58	13	45	0
2		Convent St	354	75	29	74	3
3		Fitzroy St	258	47	13	40	0
4		Cambridge St	181	43	25	30	4
		TOTALS	1137	346	123	295	7

* Includes all Advance, Mobile and Hospital Polls and Mail-in Ballots

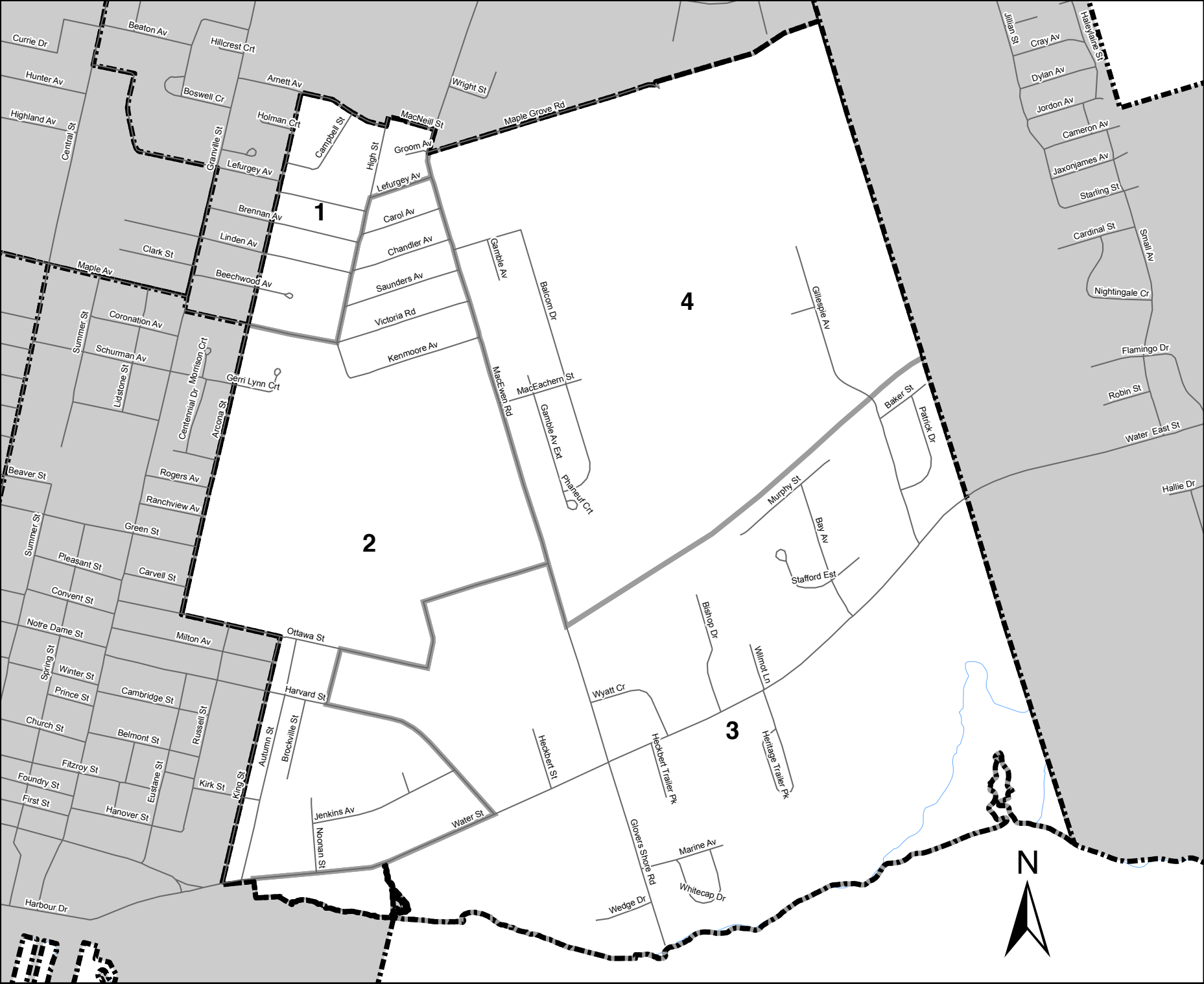
**City of Summerside
Electoral Ward
No. 7 Green Shore - Three Oaks**

The electoral ward of Green Shore - Three Oaks is bounded as follows:

Commencing at the intersection of the Arcona Street and Arnett Avenue; thence eastwardly along Arnett Avenue to High Street; thence northwardly along High Street to the north boundary of 389-393 High Street; thence eastwardly along the north boundary of 389-393 High Street to McNeill Street; thence continuing eastwardly along McNeill Street to MacEwen Road; thence southwardly along MacEwen Road to Maple Grove Road; thence eastwardly along Maple Grove Road and an eastwardly extension of Maple Grove Road to the township lot 17 and township lot 19 line; thence southwardly along the township lot 17 and township lot 19 line to the Summerside Harbour; thence westwardly along the Summerside harbour to a southwardly extension of King Street; thence northwardly along the southwardly extension of King Street and King Street to Ottawa Street; thence westwardly along Ottawa Street to Arcona Street; thence northwardly along Arcona Street to Arnett Avenue or to the point of commencement

Ward No. 7 Green Shore - Three Oaks

- Poll No. 1 LeFurgey Avenue**
- Poll No. 2 Rogers Avenue**
- Poll No. 3 Marine Avenue**
- Poll No. 4 Balcom Drive**



CITY OF SUMMERSIDE

Ward No. 7 Green Shore- Three Oaks

MAYOR

Returning Officer Ken Kenny

No.		POLLING DIVISION	Number of Electors	Ballots cast for Mayor Candidates			
				Bill Martin	Basil Stewart		Rejected Ballots
	*	Advance		209	95		1
1		Lefurgey Ave	263	81	39		0
2		Rogers Ln	284	105	27		1
3		Marine Ave	544	178	68		0
4		Balcom Dr	276	95	34		0
		TOTALS	1367	668	263		2

Ward No. 7 Green Shore- Three Oaks

COUNCILLOR

Returning Officer Ken Kenny

No.		POLLING DIVISION	Number of Electors	Ballots cast for Councillor Candidates			
				Shayne Kenny	Brian McFeely	Don Reid	Rejected Ballots
	*	Advance		19	245	38	2
1		Lefurgey Ave	263	13	81	26	0
2		Rogers Ln	284	11	101	21	0
3		Marine Ave	544	10	166	66	3
4		Balcom Dr	276	8	95	23	3
		TOTALS	1367	61	688	174	8

* Includes all Advance, Mobile and Hospital Polls and Mail-in Ballots

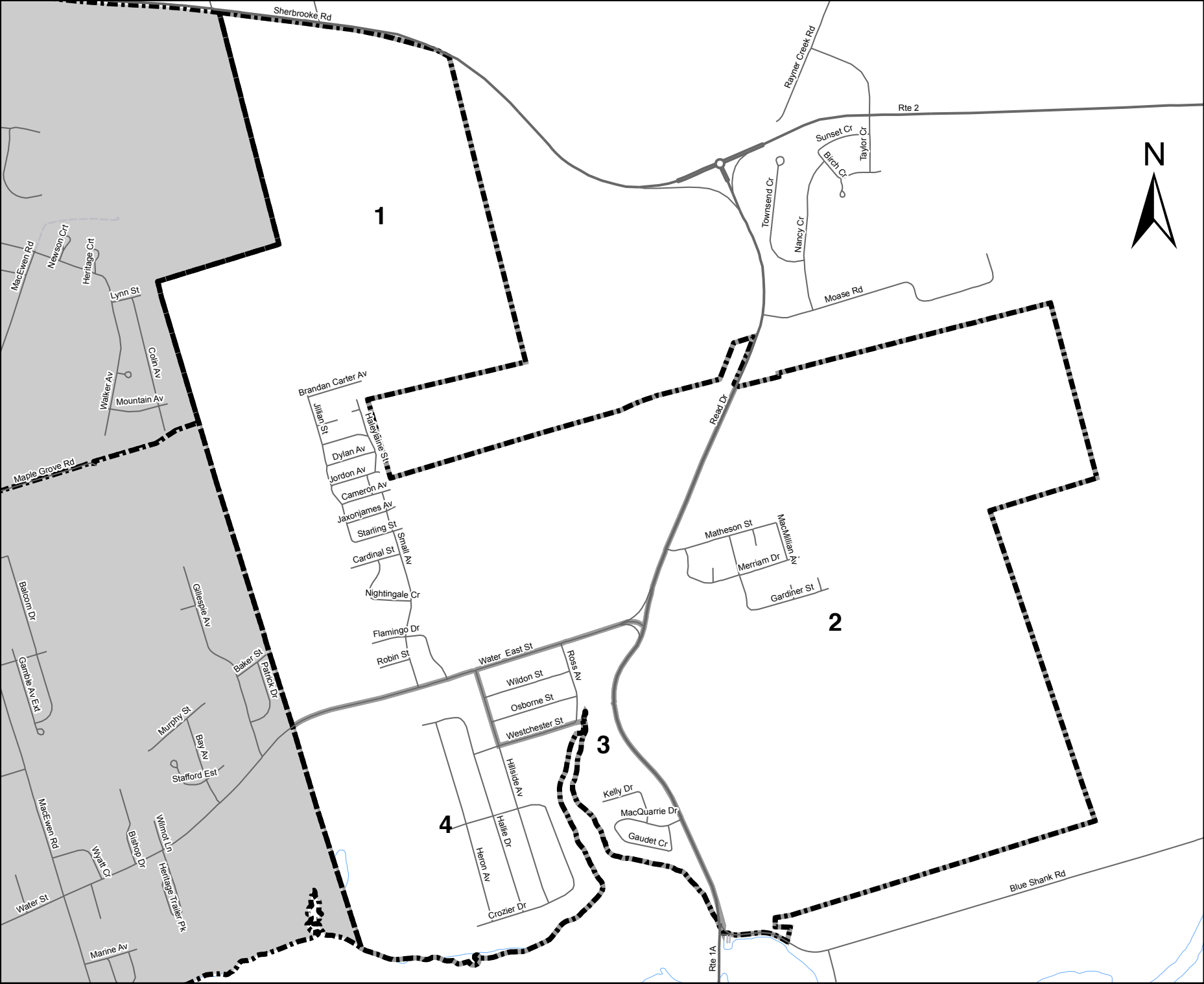
City of Summerside Electoral Ward No. 8 Wilmot

The electoral ward of Wilmot is bounded as follows:

Commencing at the intersection of the Sherbrooke Road - Rte 2 and the township lot 17 and township lot 19 line; thence eastwardly along the All Weather Highway to the east boundary of the city of Summerside; thence following the city of Summerside east boundary to the intersection of the city of Summerside boundary and the Blue Shank Road - Rte 107; thence westwardly along the city of Summerside boundary and the Blue Shank Road and crossing Read Drive to the Summerside harbour; thence continuing westwardly along the Summerside Harbour to the intersection with the township lot 17 and township lot 19 line; thence northwardly along the township lot 17 and township lot 19 line to the Sherbrooke Road or to the point of commencement

Ward No. 8 Wilmot

- Poll No. 1 Small Avenue
- Poll No. 2 Merriam Drive
- Poll No. 3 Osborne Street
- Poll No. 4 Hallie Drive



CITY OF SUMMERSIDE

Ward No. 8 Wilmot

MAYOR

Returning Officer Ken Kenny

No.		POLLING DIVISION	Number of Electors	Ballots cast for Mayor Candidates					
				Bill Martin	Basil Stewart				Rejected Ballots
	*	Advance		181	50				1
1		Small Ave	400	175	51				0
2		Merriam Dr	234	85	43				0
3		Osborne Cr	208	96	32				0
4		Hallie Dr	444	196	57				1
		TOTALS	1286	733	233				2

Ward No. 8 Wilmot

COUNCILLOR

Returning Officer Ken Kenny

No.		POLLING DIVISION	Number of Electors	Ballots cast for Councillor Candidates						
				Chris Beauvais	Tyler DesRoches	George Lyle	Glenn MacKay	Michael Sullivan	Wayne Wright	Rejected Ballots
	*	Advance		27	101	38	17	17	30	2
1		Small Ave	400	19	98	22	47	6	32	2
2		Merriam Dr	234	18	63	18	10	6	13	0
3		Osborne Cr	208	10	59	15	14	9	20	1
4		Hallie Dr	444	22	88	36	54	19	34	1
		TOTALS	1286	96	409	129	142	57	129	6

* Includes all Advance, Mobile and Hospital Polls and Mail-in Ballots



2014 MUNICIPAL ELECTIONS
Town of Stratford
November 3, 2014

MAYOR David Dunphy

COUNCILLORS	Ward 1 Kellys Cove Ward 2 Stewart Cove Ward 3 Tea Hill	Gail MacDonald Keith MacLean Dianne Griffin Stephen Ogden Gary Clow Randy Cooper
--------------------	---	---

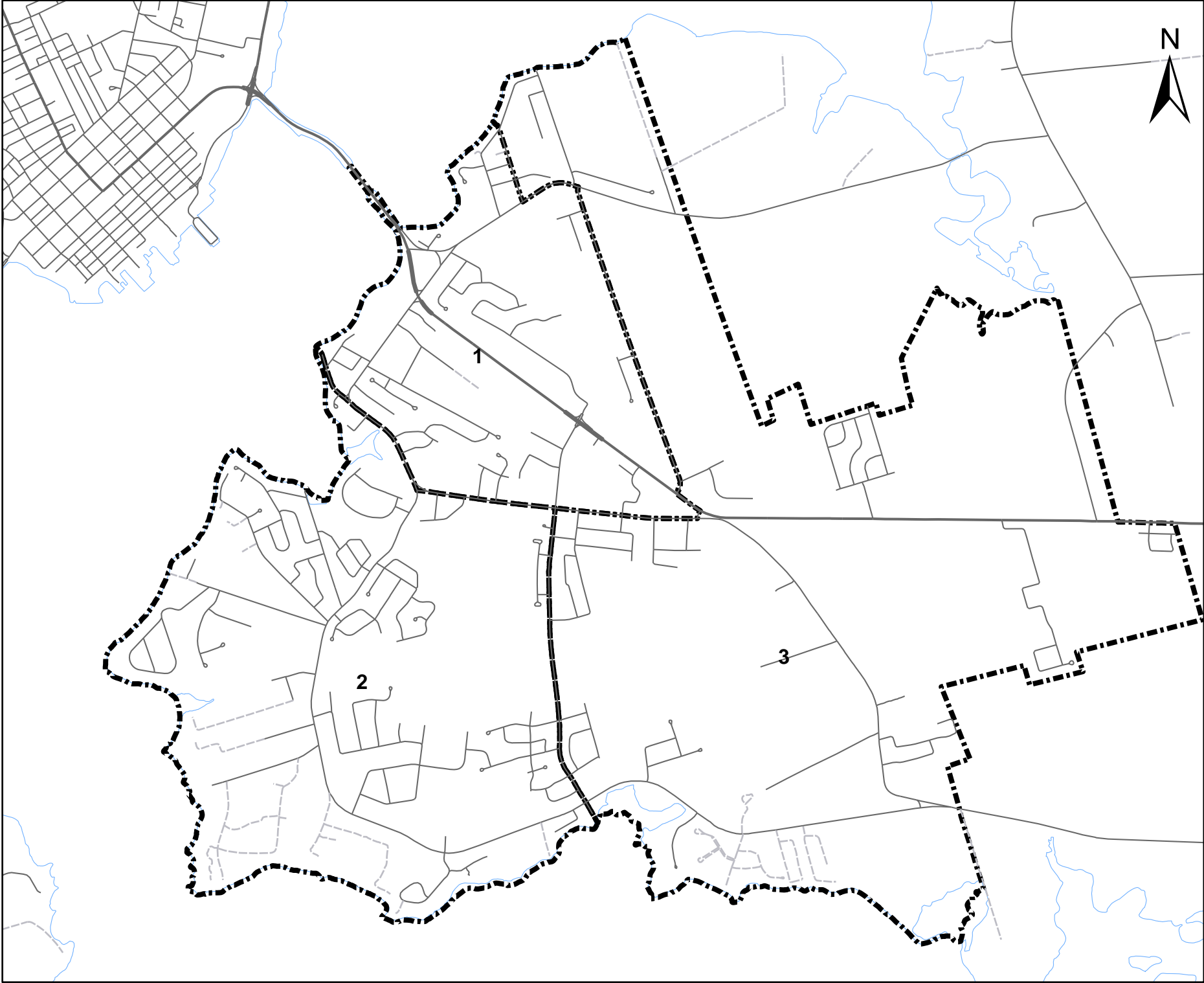
MUNICIPALITY	MAYOR CANDIDATE	ADDRESS
Town of Stratford	DUNPHY, David	187 Mason Road
WARD NAME	COUNCILLOR CANDIDATES:	ADDRESS
WARD 1 Kellys Cove	MACDONALD, Gail	20 Barkley Avenue
	MACLEAN, Keith	46 Hatheway Drive
	MCMILLAN, Sandy	66 Keppoch Road
WARD 2 Stewart Cove	GRIFFIN, Diane	52 East River Drive
	OGDEN, Stephen	5 MacLauchlan Drive
	ROSS, Patrick	34 MacLauchlan Drive
WARD 3 Tea Hill	CLOW, Gary	160 Prospect Drive
	COOPER, Randy	74 Lantz Drive

**Town of Stratford
Municipal Electoral Wards**

Wards

- 1 Kellys Cove
- 2 Stewart Cove
- 3 Tea Hill

Note:
The maps are designed as a general index of the electoral
ward divisions and are not intended to be used for
measurements or for legal purposes.





**TOWN OF STRATFORD
MAYOR TOTAL**

No.		POLLING DIVISION	Number of Electors	Ballots cast for Mayor Candidates			
				David Dunphy			Rejected Ballots
1		Kellys Cove	2003	Elected			
2		Stewart Cove	2221	by			
3		Tea Hill	1797	Acclamation			
		TOTALS	6021				

Historic and Current Voter Turnout

Year	# of Electors	# of Votes	Percentage
2000	4375	2126	49%
2003	4713	2778	59%
2006	4844	2521	52%
2010	5469	2931	54%
2014	6021		
Two Wards Only	4171	1623	41%
Ward 3 Tea Hill - Councillors elected by acclamation			

Returning Officer for the Stratford 2014 Municipal Election - Alma Birt

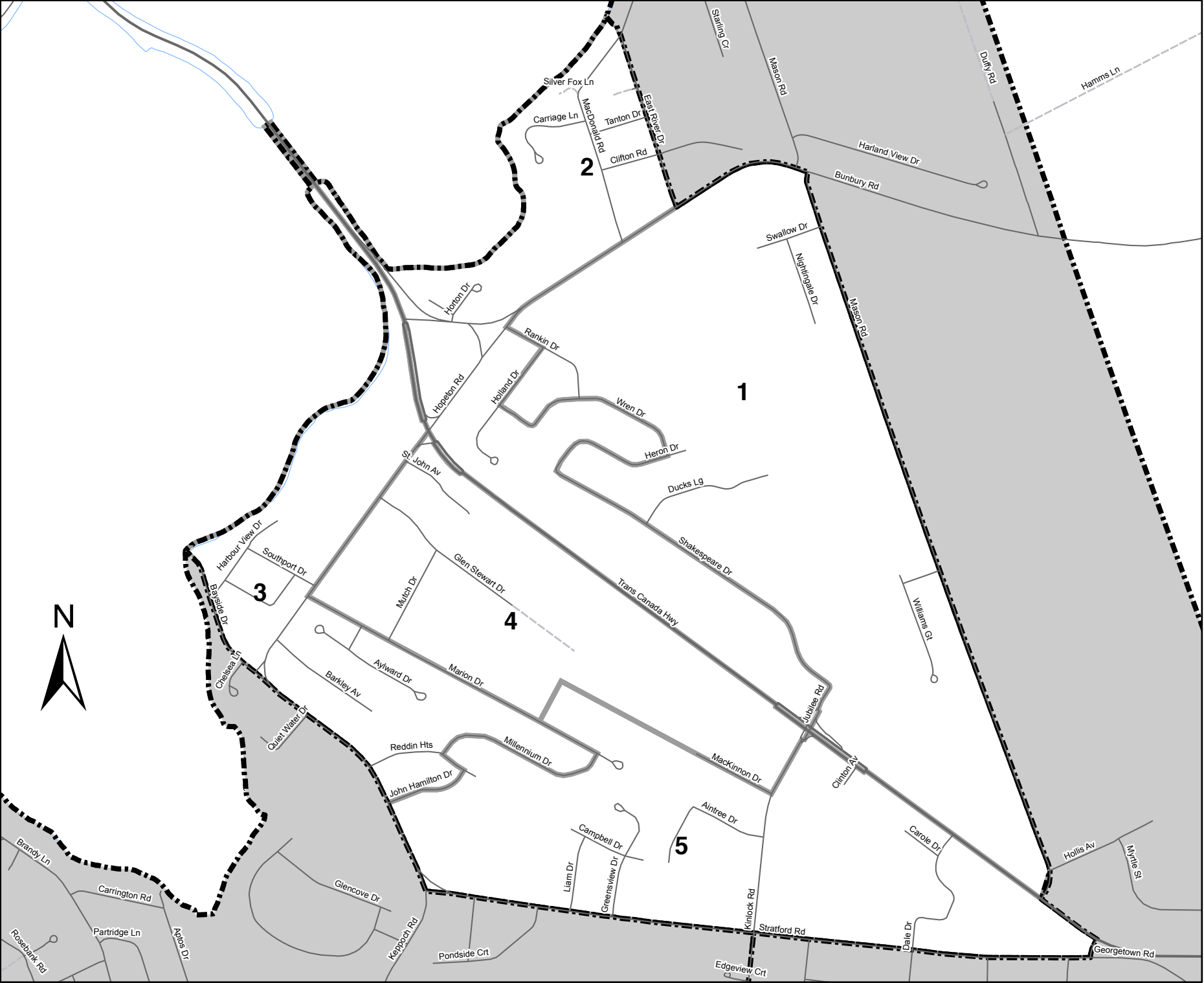
**Town of Stratford
Electoral Ward
No. 1 Kellys Cove**

The electoral ward description of Kellys Cove:

Commencing at the intersection of the northwest corner of 58 East River Drive and the Hillsborough River; thence southwardly along the western boundary of 58 East River Drive to East River Drive and continuing southwardly along said drive to the Bunbury Road; thence eastwardly along said road to the Mason Road; thence southwardly along said road to the Trans Canada Highway; thence eastwardly along said highway to the junction of the Georgetown and Stratford roads; thence westwardly and northwardly along Stratford Road to Bayside Drive; thence northward along said road and the boundary between 21 Bayside Drive and 24 Bayside Drive to Ferry Point on the Charlottetown Harbour; thence northeastwardly along the said harbour and the Hillsborough River to the intersection of the western boundary of 58 East River Drive and the Hillsborough River or to the point of commencement.

Ward No. 1 Kellys Cove

- Poll No. 1** Shakespeare Drive
- Poll No. 2** Horton Drive
- Poll No. 3** Aylward Drive
- Poll No. 4** Glen Stewart Drive
- Poll No. 5** Antree Drive



TOWN OF STRATFORD

Ward No. 1 Kelly's Cove

MAYOR

Returning Officer Alma Birt

No.		POLLING DIVISION	Number of Electors	Ballots cast for Mayor Candidates			
				David Dunphy			Rejected Ballots
	*	Advance					
1		Shakespeare Dr	600	Elected			
2		Horton Ave	396	by			
3		Aylward Dr	325	Acclamation			
4		Glen Steward Dr	340				
5		Antree Dr	342				
		TOTALS	2003				

Ward No. 1 Kelly's Cove

COUNCILLOR

Returning Officer Alma Birt

No.		POLLING DIVISION	Number of Electors	Ballots cast for Councillor Candidates			
				Gail MacDonald	Keith MacLean	Sandy MacMillan	Rejected Ballots
	*	Advance		202	243	149	1
1		Shakespeare Dr	600	71	82	61	1
2		Horton Ave	396	42	38	35	0
3		Aylward Dr	325	67	53	41	0
4		Glen Steward Dr	340	18	35	30	0
5		Antree Dr	342	58	56	38	0
		TOTALS	2003	458	507	354	2

* Includes all Advance, Mobile and Hospital Polls and Mail-in Ballots

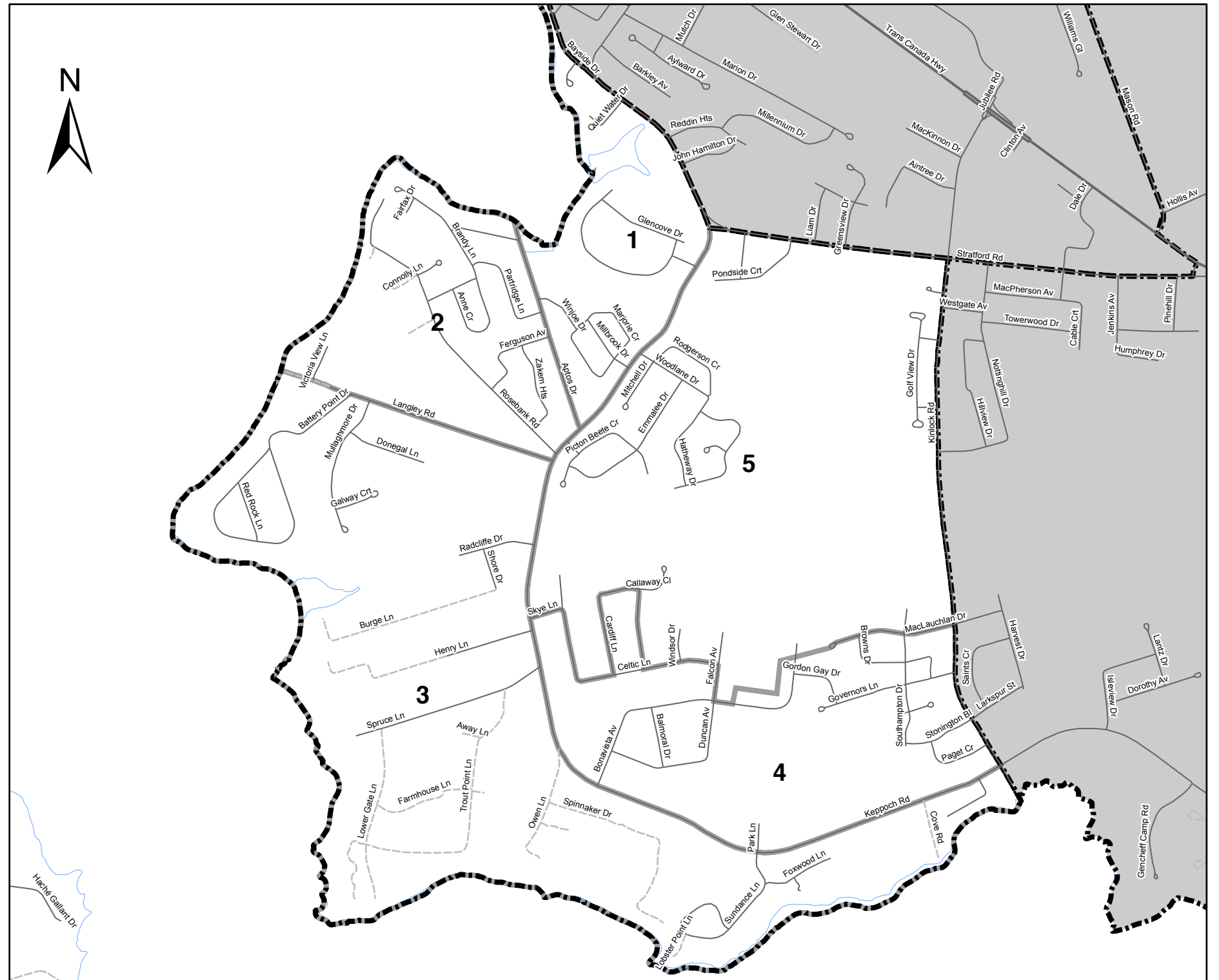
Town of Stratford Electoral Ward No. 2 Stewart Cove

The electoral ward description of Stewart Cove:

Commencing at Ferry Point at the intersection of Bayside Drive and the Charlottetown Harbour at the boundary between 21 Bayside Drive and 24 Bayside Drive; thence southwardly along the said boundary, Bayside Drive, to the Stratford Road; thence southwardly and eastwardly on said road to the Kinlock Road; thence southwardly on the said road to the intersection of the Keppoch Road and continuing on the Kinlock Road to the eastern boundary of 301 Kinlock Road; thence southwardly along the eastern boundary of 301 Kinlock Road to Bellevue Bay; thence westwardly along the said Bellevue Bay, Lobster Point, Keppoch Beach, Seatrout Point at the Charlottetown Harbour; thence northwardly along the said harbour, Langley Beach, Rosebank Point and Stewart Cove to Ferry Point to the intersection of Ferry Point and Bayside Drive or to the point of commencement.

Ward No. 2 Stewart Cove

Poll No. 1 Glencove Drive
Poll No. 2 Rosebank Road
Poll No. 3 Spruce Lane
Poll No. 4 Bonavista Avenue
Poll No. 5 Woodlane Drive



TOWN OF STRATFORD

Ward No. 2 Stewart Cove

MAYOR

Returning Officer Alma Birt

No.		POLLING DIVISION	Number of Electors	Ballots cast for Mayor Candidates			
				David Dunphy			Rejected Ballots
	*	Advance					
1		Glencove Dr	281	Elected			
2		Rosebank Rd	355	by			
3		Spruce Ln	321	Acclamation			
4		Bonavista Ave	576				
5		Woodland Dr	688				
		TOTALS	2221				

Ward No. 2 Stewart Cove

COUNCILLOR

Returning Officer Alma Birt

No.		POLLING DIVISION	Number of Electors	Ballots cast for Councillor Candidates			
				Diane Griffin	Stephen Ogden	Patrick Ross	Rejected Ballots
	*	Advance		145	182	62	2
1		Glencove Dr	281	65	73	21	0
2		Rosebank Rd	355	72	98	41	0
3		Spruce Ln	321	72	68	30	0
4		Bonavista Ave	576	84	124	55	0
5		Woodland Dr	688	82	105	45	0
		TOTALS	2221	520	650	254	2

* Includes all Advance, Mobile and Hospital Polls and Mail-in Ballots

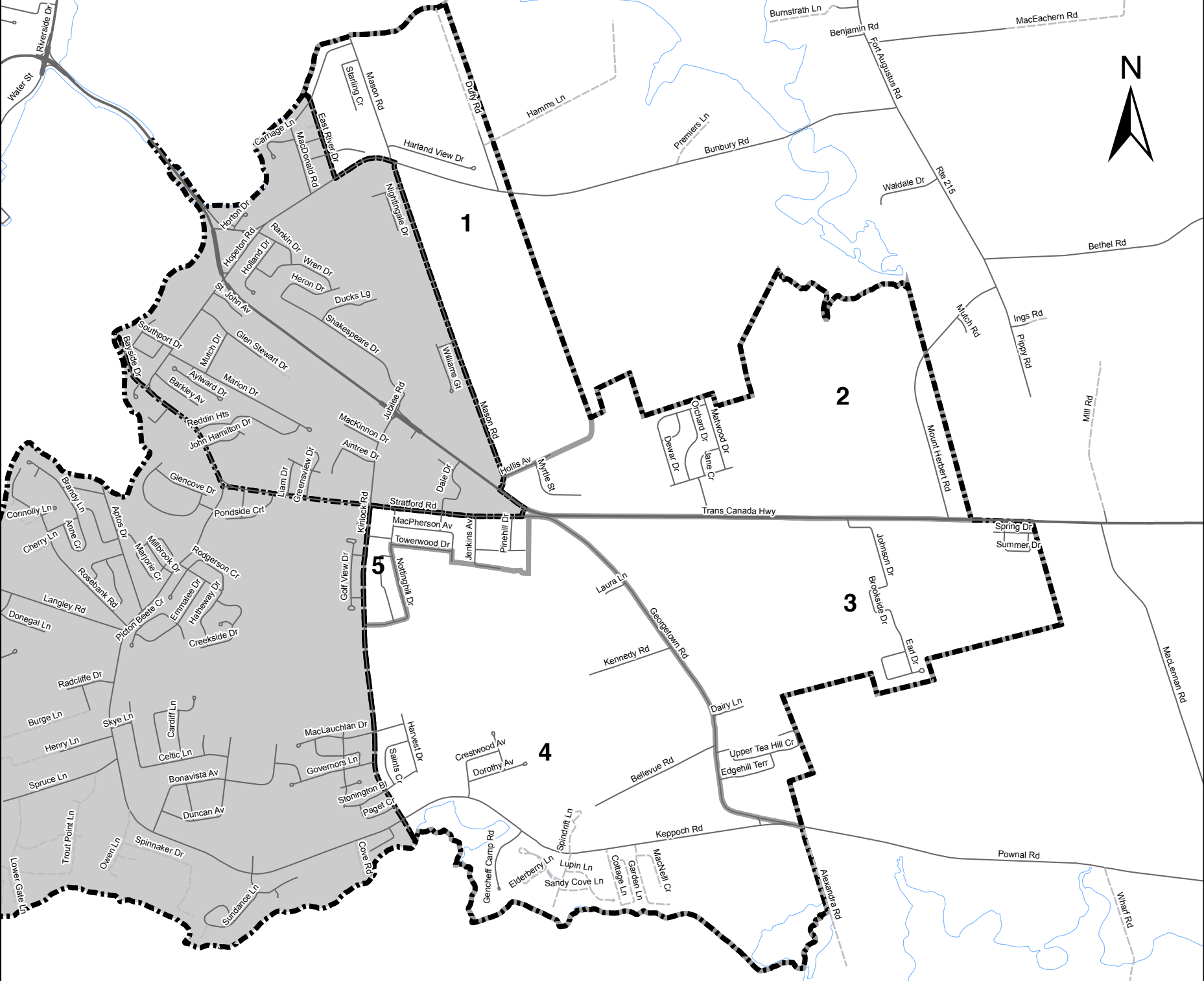
**Town of Stratford
Electoral Ward
No. 3 Tea Hill**

The electoral ward description of Tea Hill:

Commencing at the intersection of the northwest corner of 58 East River Drive and the Hillsborough River; thence eastwardly along said river to the town limits of the Town of Stratford; thence following the eastern limits of the Town of Stratford to Alexandra Point on the Northumberland Strait; thence westwardly from the point along said strait to the intersection of Bellevue Bay and the southeast corner of 301 Kinlock Road; thence northwardly along the eastern boundary of 301 Kinlock Road to the Kinlock Road and continuing northwardly on the said road, crossing the Keppoch Road, and continuing northwardly to the Stratford Road; thence eastwardly on said road to the junction of the Georgetown Road and the Trans Canada Highway; thence westwardly to the Mason Road; thence northwardly along said road to the Bunbury Road; thence westwardly along said road to East River Drive; thence northwardly along said drive and continuing along the west boundary of 58 East River Drive to the Hillsborough River or to the point of commencement.

Ward No. 3 Tea Hill

Poll No. 1 Mason Road
Poll No. 2 MacIntosh Drive
Poll No. 3 Johnson Drive
Poll No. 4 Kennedy Road
Poll No. 5 MacPherson Avenue



TOWN OF STRATFORD

Ward No. 3

Tea Hill

MAYOR

Returning Officer

Alma Birt

No.		POLLING DIVISION	Number of Electors	Ballots cast for Mayor Candidates		
				David Dunphy		Rejected Ballots
	*	Advance				
1		Mason Rd	393	Elected		
2		MacIntosh Dr	322	by		
3		Johnson Dr	273	Acclamation		
4		Kennedy Rd	503			
5		MacPherson Ave	306			
		TOTALS	1797			

Ward No. 3

Tea Hill

COUNCILLOR

Returning Officer

Alma Birt

No.		POLLING DIVISION	Number of Electors	Ballots cast for Councillor Candidates		
				Gary Clow	Randy Cooper	Rejected Ballots
	*	Advance				
1		Mason Rd	393	Elected	Elected	
2		MacIntosh Dr	322	by	by	
3		Johnson Dr	273	Acclamation	Acclamation	
4		Kennedy Rd	503			
5		MacPherson Ave	306			
		TOTALS	1797			

* Includes all Advance, Mobile and Hospital Polls and Mail-in Ballots



2014 MUNICIPAL ELECTIONS

Town of Cornwall

November 3, 2014

MAYOR

Minerva McCourt

COUNCILLORS

Elaine Barnes

Irene Dawson

Jill MacIsaac

Shane McGuigan

Peter Meggs

Gary Ramsay

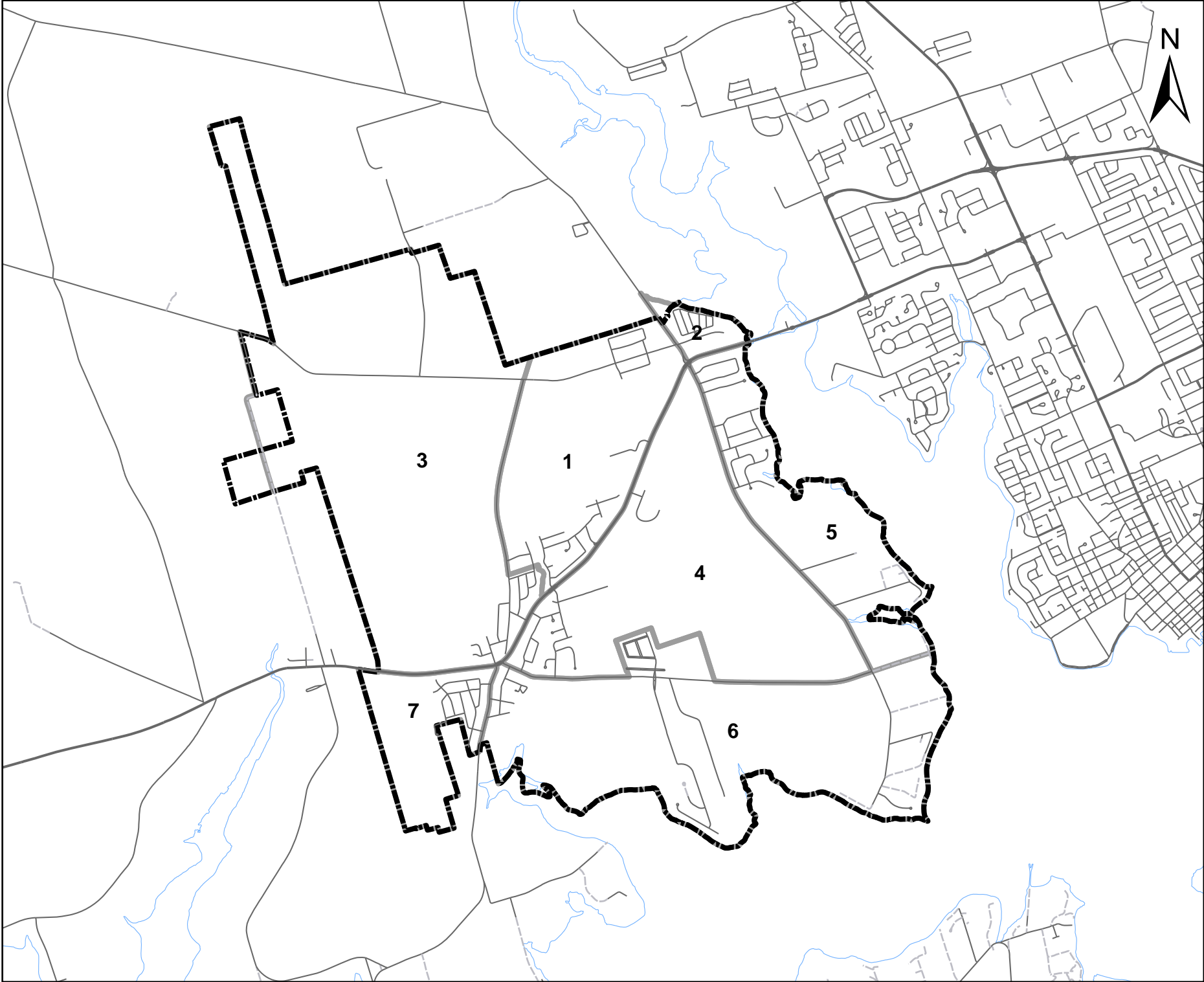
MUNICIPALITY	MAYOR CANDIDATES	ADDRESS
Town of Cornwall	FRIZZELL, Corey	33 MacArthur Drive
	HUNT, Marlene	53 Park Street
	MCCOURT, Minerva	510 Trans Canada Highway
WARD NAME	COUNCILLOR CANDIDATES	ADDRESS
Open Ward	BARNES, Elaine	33 Marianne Drive
	BEER, Parker	63 Keri Drive
	CLEMENTS, Mike	27 Candlelight Park
	DAWSON, Irene	60 Heritage Drive
	MACDONALD, Heather	2E MacKinley Crescent
	MACISAAC, Jill	58 Primrose Drive
	MCGUIGAN, Shane	56 Meadowbank Road
	MEGGS, Peter	94 MacKinley Crescent
	RAMSAY, Gary	35 Poplar Drive
	ROGERS, Kevin	34 Jake Drive
	WOOD-RILEY, Nancy	73 Trans Canada Highway

**Town of Cornwall
Open Ward**

Polls

- 1 East Wiltshire
- 2 Chateau Estates
- 3 Cornwall North
- 4 Cornwall East
- 5 York Point
- 6 Ferry Road
- 7 Cornwall South

Note:
The maps are designed as a general index of the electoral
ward divisions and are not intended to be used for
measurements or for legal purposes.





TOWN OF CORNWALL MAYOR TOTAL

No.		POLLING DIVISION	Cory Frizzell	Marlene Hunt	Minerva McCourt	Rejected Ballots
	*	Advance	271	178	310	6
1A		East Wiltshire(A-L)	34	12	25	0
1B		East Wiltshire(M-Z)	35	11	33	1
2		Chateau Estates	26	11	30	0
3		Cornwall North	46	27	46	0
4		Cornwall East	74	28	48	2
5		York Point	74	24	57	0
6		Ferry Road	65	53	65	0
7		Cornwall South	24	25	60	0
		TOTAL	649	369	674	9

Historic and Current Voter Turnout

Year	# of Electors	# of Votes	Percentage
2000	2901	1388	48%
2003	3257	1307	40%
2006	3066	n/a - Mayor was acclaimed	
2010	3176	1296	41%
2014	3238	1711	53%

Returning Officer for the Cornwall 2014 Municipal Election - Beverly Gaudet



TOWN OF CORNWALL - OPEN WARD

COUNCILLOR

No.		POLLING DIVISION	Elaine Barnes	Parker Beer	Mike Clements	Irene Dawson	Heather MacDonald	Jill McIssac	Shane McGuigan	Peter Meggs	Gary Ramsay	Kevin Rogers	Nancy Wood-Riley	Rejected Ballots
	*	Advance	388	255	290	409	328	366	338	409	426	239	139	7
1A		East Wiltshire(A-L)	36	25	24	34	36	41	28	41	37	27	14	0
1B		East Wiltshire(M-Z)	41	29	33	34	38	39	38	40	45	36	10	1
2		Chateau Estates	36	26	23	53	32	37	28	35	27	17	18	1
3		Cornwall North	45	46	30	60	49	67	34	53	74	31	27	3
4		Cornwall East	67	61	64	73	61	91	81	58	91	37	37	2
5		York point	85	53	83	86	74	69	63	94	66	28	32	0
6		Ferry Road	92	63	52	92	85	110	88	82	91	59	36	1
7		Cornwall South	52	52	37	69	49	58	59	59	62	35	24	1
		TOTALS	842	610	636	910	752	878	757	871	919	509	337	16

*includes all Advance, Mobile, Hospital and Mail-in Ballots

Judicial Recount by Chief Provincial Court Judge John Douglas - November 13 & 14, 2014

Open Ward - Six Councillors elected



90 University Avenue, Suite 160

PO Box 774

Charlottetown, PE C1A 7L3

1-888-234-VOTE (8683)