



Provincial Electoral District
No. 15 WEST ROYALTY - SPRINGVALE
 Polling Division
No. 1 COLVILLE ROAD


Polling Division Description

Shall be bounded as follows commencing at the intersection of Rte 243 and Rte 2; thence southeastwardly along said road to Colville Road - Rte 9; thence southwestwardly along said road to Watts Creek; thence eastwardly along said creek crossing Loyalist Road - Rte 256 to North Yorke River Road - Rte 248; thence northeastwardly along said road to Rte 2; thence northwestwardly along said road to Crabbe Road - Rte 256; thence northeastwardly along said road to Rustico Road - Rte 7; thence northwardly along said road to New Glasgow Road - Rte 224; thence northwestwardly and westwardly along said road to Millboro Road - Rte 243; thence southwardly along said road to the point of commencement.

Legend:

-  Polling Division
-  Electoral District

Note:
 The maps are designed as a general index of the electoral district divisions and are not intended to be used for measurements or for legal purposes.



Elections
 Prince Edward Island

A Non-partisan Office of the Legislature