



TOWN OF STRATFORD

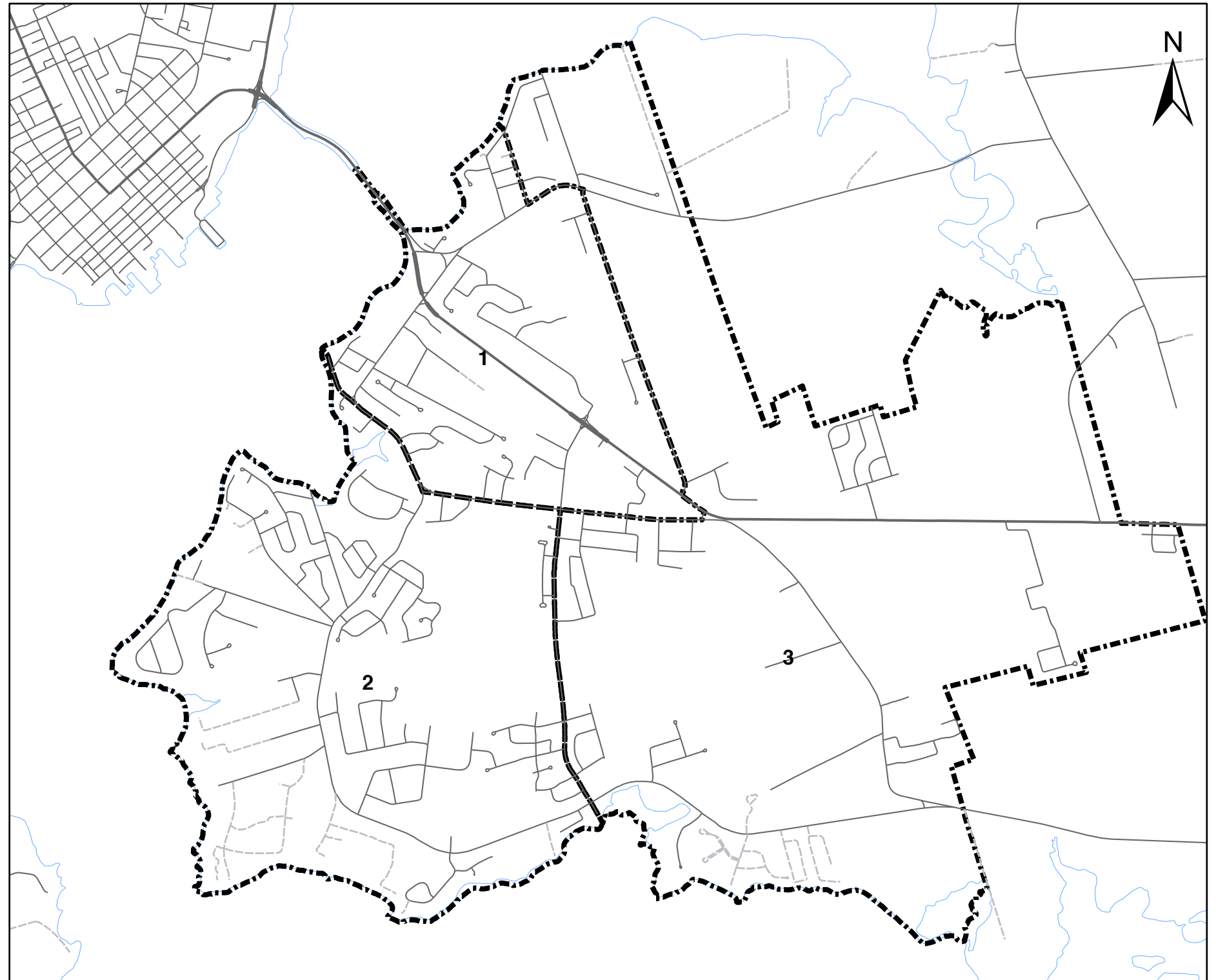
ELECTORAL WARDS AND POLLING DIVISION MAPS

2010

Elections P.E.I. Office
J. Angus MacLean Building
94 Great George Street, 1st Fl
P.O. Box 774, Charlottetown
Prince Edward Island, C1A 7L3

Tel.: (902) 368-5895
PEI Toll Free: 1-888-234-8683
Fax: (902) 368-6500
www.electionspei.ca

Town of Stratford Municipal Electoral Wards



Wards

1. Kellys Cove
2. Stewart Cove
3. Tea Hill

Note:

The maps are designed as a general index of the electoral ward divisions and are not intended to be used for measurements or for legal purposes.

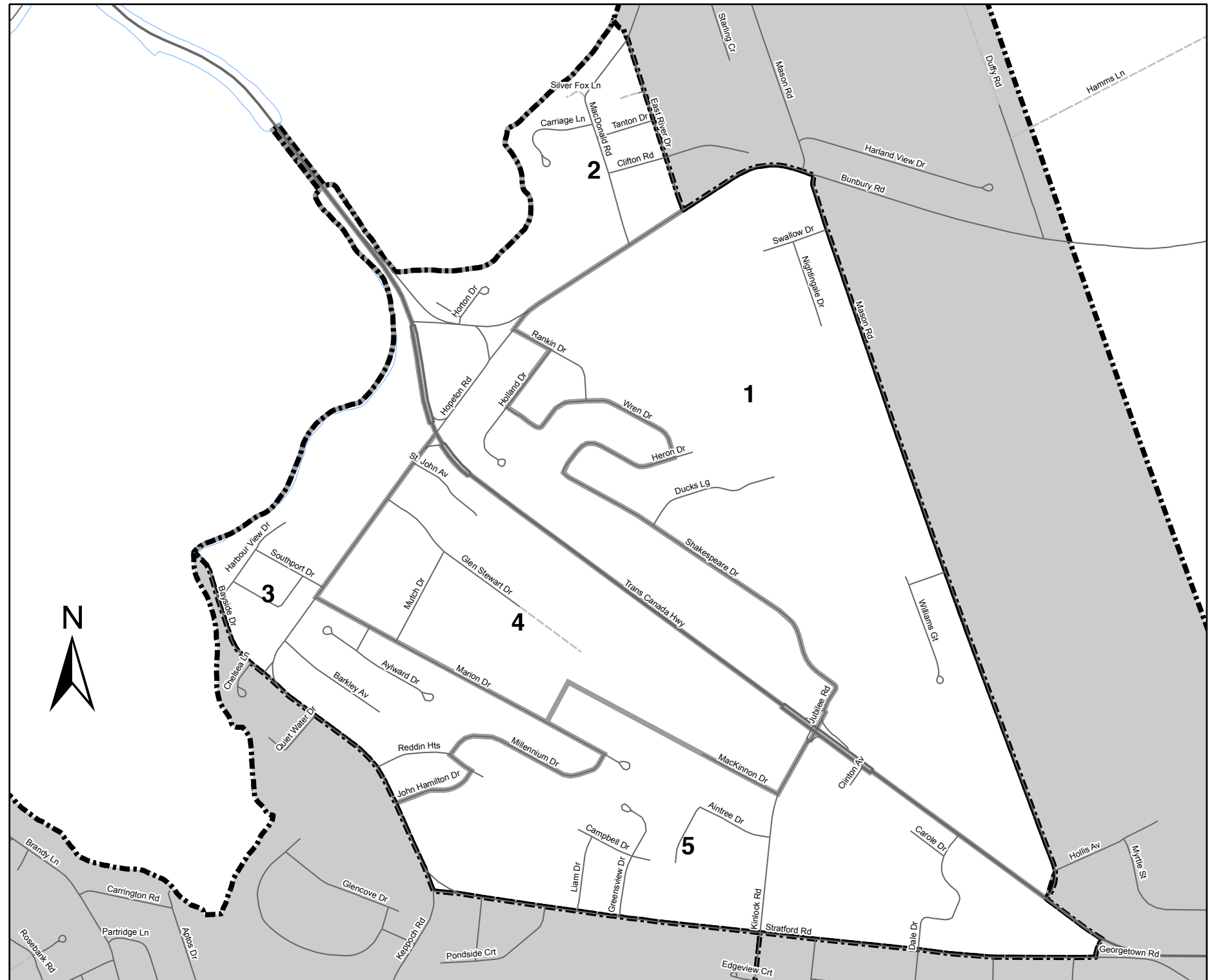
Town of Stratford Electoral Ward No. 1 Kellys Cove

The electoral ward description of Kellys Cove:

Commencing at the intersection of the northwest corner of 58 East River Drive and the Hillsborough River; thence southwardly along the western boundary of 58 East River Drive to East River Drive and continuing southwardly along said drive to the Bunbury Road; thence eastwardly along said road to the Mason Road; thence southwardly along said road to the Trans Canada Highway; thence eastwardly along said highway to the junction of the Georgetown and Stratford roads; thence westwardly and northwardly along Stratford Road to Bayside Drive; thence northward along said road and the boundary between 21 Bayside Drive and 24 Bayside Drive to Ferry Point on the Charlottetown Harbour; thence northeastwardly along the said harbour and the Hillsborough River to the intersection of the western boundary of 58 East River Drive and the Hillsborough River or to the point of commencement.

Ward No. 1 Kellys Cove

- Poll No. 1 Shakespeare Drive**
- Poll No. 2 Horton Drive**
- Poll No. 3 Aylward Drive**
- Poll No. 4 Glen Stewart Drive**
- Poll No. 5 Antree Drive**



Town of Stratford
Ward No. 1 Kellys Cove

Poll No. 1 Shakespeare Drive

Commencing at the intersection of the Bunbury Road - Rte 21 and Rankin Drive; thence northeastwardly along the Bunbury Road to the Mason Road; thence southwestwardly along the Mason Road to the Trans Canada Highway; thence northwestwardly along the Trans Canada Highway to Jubilee Road; thence northeastwardly along Jubilee Road to Shakespeare Drive; thence northwestwardly along Shakespeare Drive to Heron Drive; thence northeastwardly and southwardly along Heron Drive to Wren Drive; thence northwestwardly along Wren Drive to Holland Drive; thence northeastwardly along Holland Drive to Rankin Drive; thence northwestwardly along Rankin Drive to Bunbury Road - Rte 21 or to the point of commencement.

Poll No. 2 Horton Drive

Commencing at the intersection of Jubilee Road and the Trans Canada Highway; thence northwestwardly along the Trans Canada Highway to the Hillsborough River; thence eastwardly along the Hillsborough River to the east boundary of 6 MacDonald Road; thence southeastwardly along the east boundary of 6 MacDonald Road and East River Drive to the Bunbury Road - Rte 21; thence southwestwardly along the Bunbury Road to Rankin Drive; thence southeastwardly along Rankin Drive to Holland Drive; thence southwestwardly along Holland Drive to Wren Drive thence southeastwardly along Wren Drive to Heron Drive; thence westwardly along Heron Drive to Shakespeare Drive; thence southeastwardly along Shakespeare Drive to Jubilee Road; thence southwestwardly along Jubilee Road to the Trans Canada Highway or to the point of commencement.

Poll No. 3 Aylward Drive

Commencing at the intersection of the Stratford Road and the Trans Canada Highway; thence southwestwardly along Stratford Road to Marion Drive; thence southeastwardly along Marion Drive to Millennium Drive; thence southwardly and northwestwardly along Millennium Drive to Reddin Heights; thence southeastwardly along Reddin

Heights to John Hamilton Drive; thence southwestwardly along John Hamilton Drive to Stratford Road; thence northwestwardly to Bayside Drive; thence northwestwardly along Bayside Drive to the Hillsborough River; thence northeastwardly along the Hillsborough River to the Trans Canada Highway; thence southeastwardly along the Trans Canada Highway to the Stratford Road or to the point of commencement.

Poll No. 4 Glen Stewart Drive

Commencing at the intersection of the Stratford Road and the Trans Canada Highway; thence southeastwardly along the Trans Canada Highway to Kinlock Road; thence southwestwardly along the Kinlock Road to MacKinnon Drive; thence northwestwardly along MacKinnon Drive to Glen Stewart Drive; thence southwestwardly along Glen Stewart Drive to Marion Drive; thence northwestwardly along Marion Drive to Stratford Road; thence northeastwardly along Stratford Road to the Trans Canada Highway or to the point of commencement.

Poll No. 5 Antree Drive

Commencing at the intersection of the Stratford Road and John Hamilton Drive; thence northeastwardly along John Hamilton Drive to Reddin Heights; thence northwestwardly along Reddin Heights to Millennium Drive; thence eastwardly and northeastwardly along Millennium Drive to Marion Drive; thence northwestwardly along Marion Drive to Glen Stewart Drive; thence northeastwardly along Glen Stewart Drive to MacKinnon Drive; thence southeastwardly along MacDonald Drive to Kinlock Road; thence northeastwardly along Kinlock Road to the Trans Canada Highway; thence southeastwardly along Trans Canada Highway to the Stratford Road; thence westwardly and northwestwardly along the Stratford Road to John Hamilton Drive or to the point of commencement.

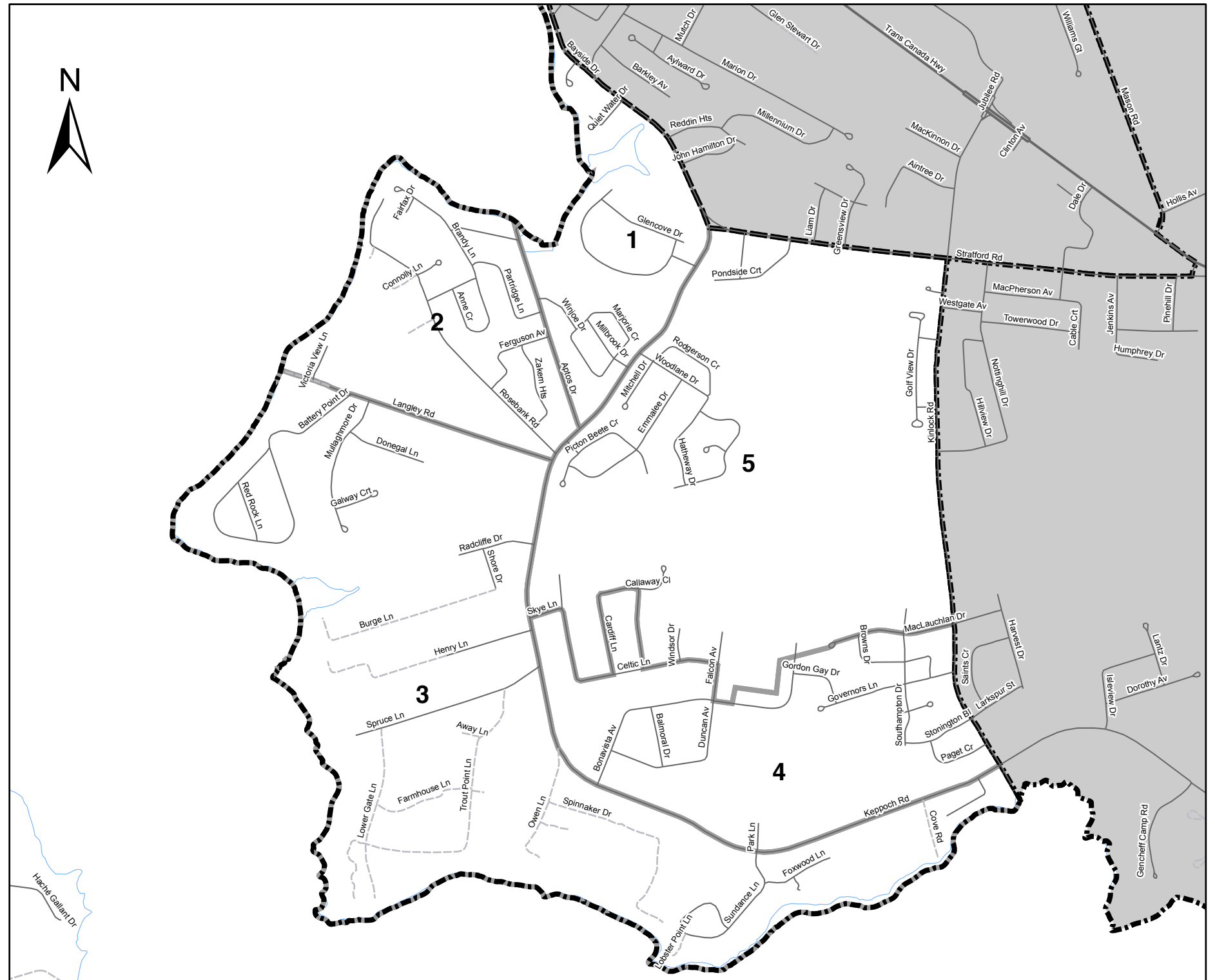
Town of Stratford Electoral Ward No. 2 Stewart Cove

The electoral ward description of Stewart Cove:

Commencing at Ferry Point at the intersection of Bayside Drive and the Charlottetown Harbour at the boundary between 21 Bayside Drive and 24 Bayside Drive; thence southwardly along the said boundary, Bayside Drive, to the Stratford Road; thence southwardly and eastwardly on said road to the Kinlock Road; thence southwardly on the said road to the intersection of the Keppoch Road and continuing on the Kinlock Road to the eastern boundary of 301 Kinlock Road; thence southwardly along the eastern boundary of 301 Kinlock Road to Bellevue Bay; thence westwardly along the said Bellevue Bay, Lobster Point, Keppoch Beach, Seatrout Point at the Charlottetown Harbour; thence northwardly along the said harbour, Langley Beach, Rosebank Point and Stewart Cove to Ferry Point to the intersection of Ferry Point and Bayside Drive or to the point of commencement.

Ward No. 2 Stewart Cove

- Poll No. 1** Glencove Drive
- Poll No. 2** Rosebank Road
- Poll No. 3** Spruce Lane
- Poll No. 4** Bonavista Avenue
- Poll No. 5** Woodlane Drive



Town of Stratford

Ward No. 2 Stewart Cove

Poll No. 1 Glencove Drive

Commencing at the intersection of the Charlottetown Harbour and Bayside Drive; thence southeastwardly along Bayside Drive, the Stratford Road and the Keppoch Road to Aptos Drive; thence northwestwardly along Aptos Drive to the Charlottetown Harbour; thence northwardly along the Charlottetown Harbour to Bayside Drive or to the point of commencement.

Poll No. 2 Rosebank Road

Commencing at the intersection of the Charlottetown Harbour and a northwestwardly extension of the Langley Road; thence northeastwardly and eastwardly along the Charlottetown Harbour to Aptos Drive; thence southwardly along Aptos Drive to Keppoch Road; thence southwardly along the Keppoch Road to Langley Road; thence northwestwardly along the Langley Road to the Charlottetown Harbour or to the point of commencement.

Poll No. 3 Spruce Lane

Commencing at the intersection of the Keppoch Road and the Langley Road; thence southwardly and eastwardly along Keppoch Road to Kinlock Road; thence southwardly along Kinlock Road to Bellevue Bay; thence southwestwardly and northwestwardly along Bellevue Bay and the Charlottetown Harbour to Langley Road; thence eastwardly along to an northeastwardly extension of the Langley Road; thence southeastwardly along the Langley Road to Keppoch Road or to the point of commencement.

Poll No. 4 Bonavista Avenue

Commencing at the intersection of the Keppoch Road and Skye Lane; thence northeastwardly along Skye Lane to Celtic Lane; thence southeastwardly and northeastwardly along Celtic Lane to Cardiff Lane; thence northwestwardly, northeastwardly and southeastwardly along Cardiff Lane to Celtic Lane; thence northeastwardly along Celtic Lane to Falcon Avenue; thence southwardly along Falcon Avenue to the eastward extension of Bonavista Avenue; thence eastwardly along the eastward extension of Bonavista Avenue to the boundary line between 42 and 46 MacLaughlan Drive; thence northeastwardly along the boundary line between 42 and 46 MacLaughlan Drive to MacLaughlan Drive; thence eastwardly along MacLaughlan Drive to the Kinlock Road; thence southeastwardly along the Kinlock Road to the Keppoch Road; thence southwestwardly and northwestwardly along the Keppoch Road to Skye Lane or to the point of commencement.

Poll No. 5 Woodlane Drive

Commencing at the intersection of the Keppoch Road and the Stratford Road; thence eastwardly along the Stratford Road to the Kinlock Road; thence southwardly along the Kinlock Road to MacLaughlan Drive; thence westwardly along MacLaughlan Drive to the boundary between 42 and 46 MacLaughlan Drive; thence southwestwardly along the boundary line between 42 and 46 MacLaughlan Drive to the southeast corner of 46 MacLaughlan Drive; thence extending southwestwardly to the intersection of Bonavista Avenue and Falcon Avenue; thence northeastwardly along Falcon Avenue to Celtic Lane; thence northwestwardly along Celtic Lane to Cardiff Lane; thence northwestwardly, westwardly and southwardly along Cardiff Lane to Celtic Lane; thence southwestwardly and northwestwardly along Celtic Lane to Skye Lane; thence southwestwardly along Skye Lane to Keppoch Road; thence northeastwardly along the Keppoch Road to the Stratford Road or to the point of commencement.

Town of Stratford

Ward No. 3 Tea Hill

Poll No. 1 Mason Road

Commencing at the intersection of the Hillsborough River and the eastern boundary of the town of Stratford; thence southeastwardly along the town boundary to the northward extension of Hollis Avenue; thence southwestwardly along said extension and Hollis Avenue to the Mason Road; thence northwestwardly along the Mason Road to the Bunbury Road - Rte 21; thence northwestwardly along the Bunbury Road to East River Drive; thence northwestwardly along East River Drive and continuing northwardly following the east boundary of 6 MacDonald Drive to the Hillsborough River; thence northeastwardly along the Hillsborough River to the east boundary of the town of Stratford or to the point of commencement.

Poll No. 2 MacIntosh Drive

Commencing at the intersection of the Mason Road and the Trans Canada Highway; thence northeastwardly along the Mason Road to Hollis Avenue; thence northeastwardly along Hollis Avenue to the intersection with the eastern boundary of the town of Stratford; thence following the town boundary eastwardly and southwardly to the Trans Canada Highway - Rte 1; thence northwestwardly along the Trans Canada Highway to the Mason Road or to the point of commencement.

Poll No. 3 Johnson Drive

Commencing at the intersection of the Trans Canada Highway and the Georgetown Road; thence eastwardly along the Trans Canada Highway and the eastern boundary of the town of Stratford; thence following the town of Stratford boundary southwardly, westwardly and southwardly to the Georgetown Road; thence westwardly and northwestwardly along the Georgetown Road to the Trans Canada Highway or to the point of commencement.

Poll No. 4 Kennedy Road

Commencing at the intersection of the Kinlock Road and Bellevue Bay; thence northwestwardly along the Kinlock Road to Clearview Drive; thence eastwardly along Clearview Drive to Nottinghill Drive; thence northwestwardly along Nottinghill Drive to Towerwood Drive; thence southeastwardly along Towerwood Drive to Cable Crescent; thence southwardly along Cable Crescent to the south boundary of Cable Crescent; thence eastwardly along the south boundary of 22 Cable Crescent and the south boundary of 29 Jenkins Avenue to Humphrey Drive and continuing eastwardly along Humphrey Drive and an extension of Humphrey Drive and continuing along the south boundary of 34 St. Catherines Avenue to the west boundary of 5 Georgetown Road; thence northwestwardly along the west boundary of 5 Georgetown Road to the Alexander Road; thence southwardly along the Alexander Road and the east boundary of the town of Stratford to the Bellevue Cove; thence westwardly along Bellevue Cove to the intersection with the Kinlock Road or to the point of commencement.

Poll No. 5 MacPherson Avenue

Commencing at the intersection of the Stratford Road and Kinlock Road; thence eastwardly along the Stratford Road and Georgetown Road to the west boundary of 5 Georgetown Road; thence southwardly along the west boundary of 5 Georgetown Road to the south boundary of 34 St. Catherines Avenue; thence westwardly along the south boundary of 34 St. Catherines Avenue to Humphrey Drive; thence continuing westwardly along Humphrey Drive and along the south boundary of 29 Jenkins Avenue, 22 Cable Crescent to Cable Crescent; thence northwardly along Cable Crescent to Towerwood Drive; thence westwardly along Towerwood Crescent to Nottinghill Drive; thence southwardly along Nottinghill Drive to Clearview Drive; thence westwardly along Clearview Drive to Kinlock Road; thence northwardly along the Kinlock Road to the Stratford Road or to the point of commencement.