



## TOWN OF CORNWALL

# ELECTORAL WARDS AND POLLING DIVISION MAPS

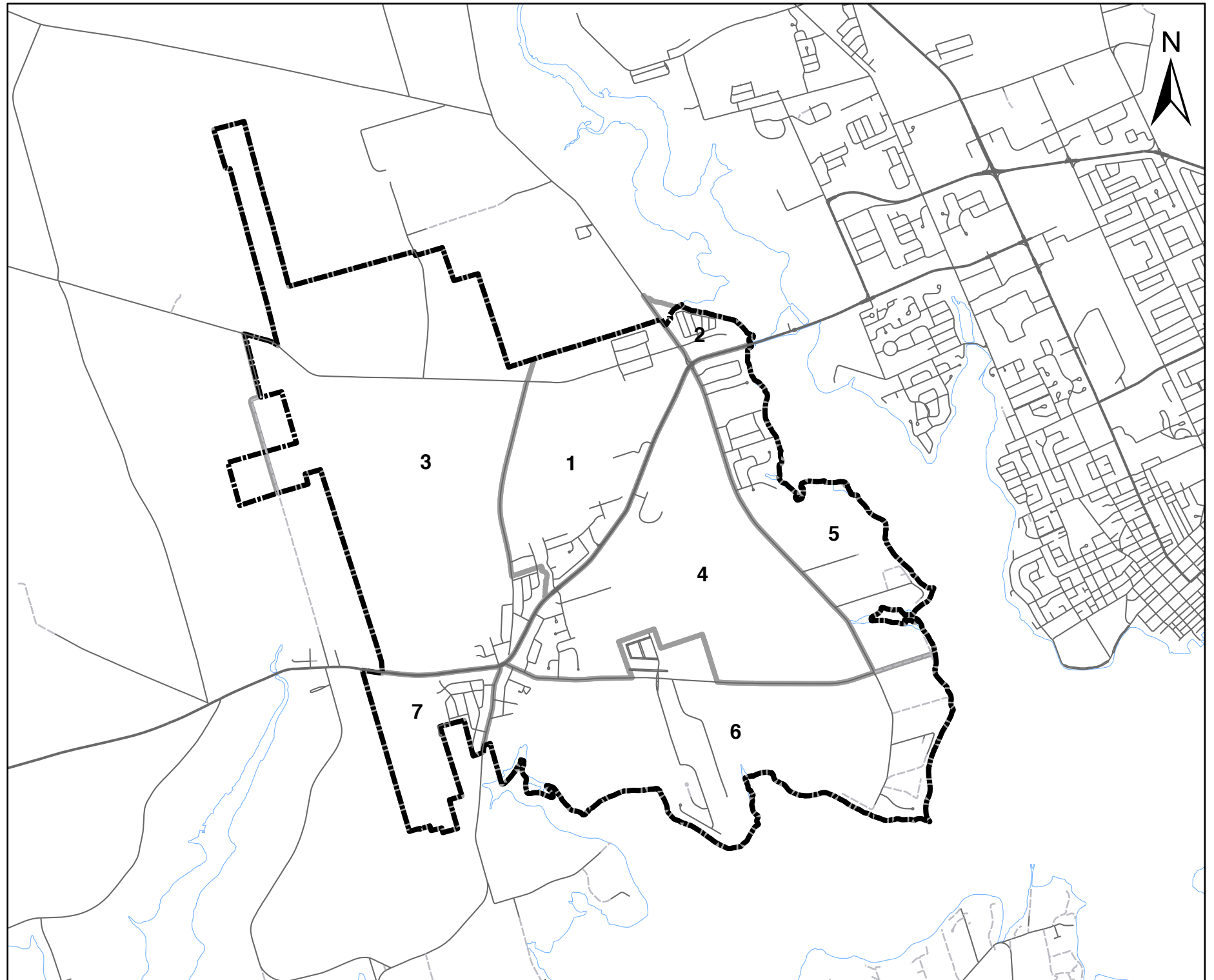
**2010**

Elections P.E.I. Office

J. Angus MacLean Building  
94 Great George Street, 1<sup>st</sup> Fl  
P.O. Box 774, Charlottetown  
Prince Edward Island, C1A 7L3

Tel.: (902) 368-5895  
PEI Toll Free: 1-888-234-8683  
Fax: (902) 368-6500  
[www.electionspei.ca](http://www.electionspei.ca)

# Town of Cornwall Open Ward



### Polls

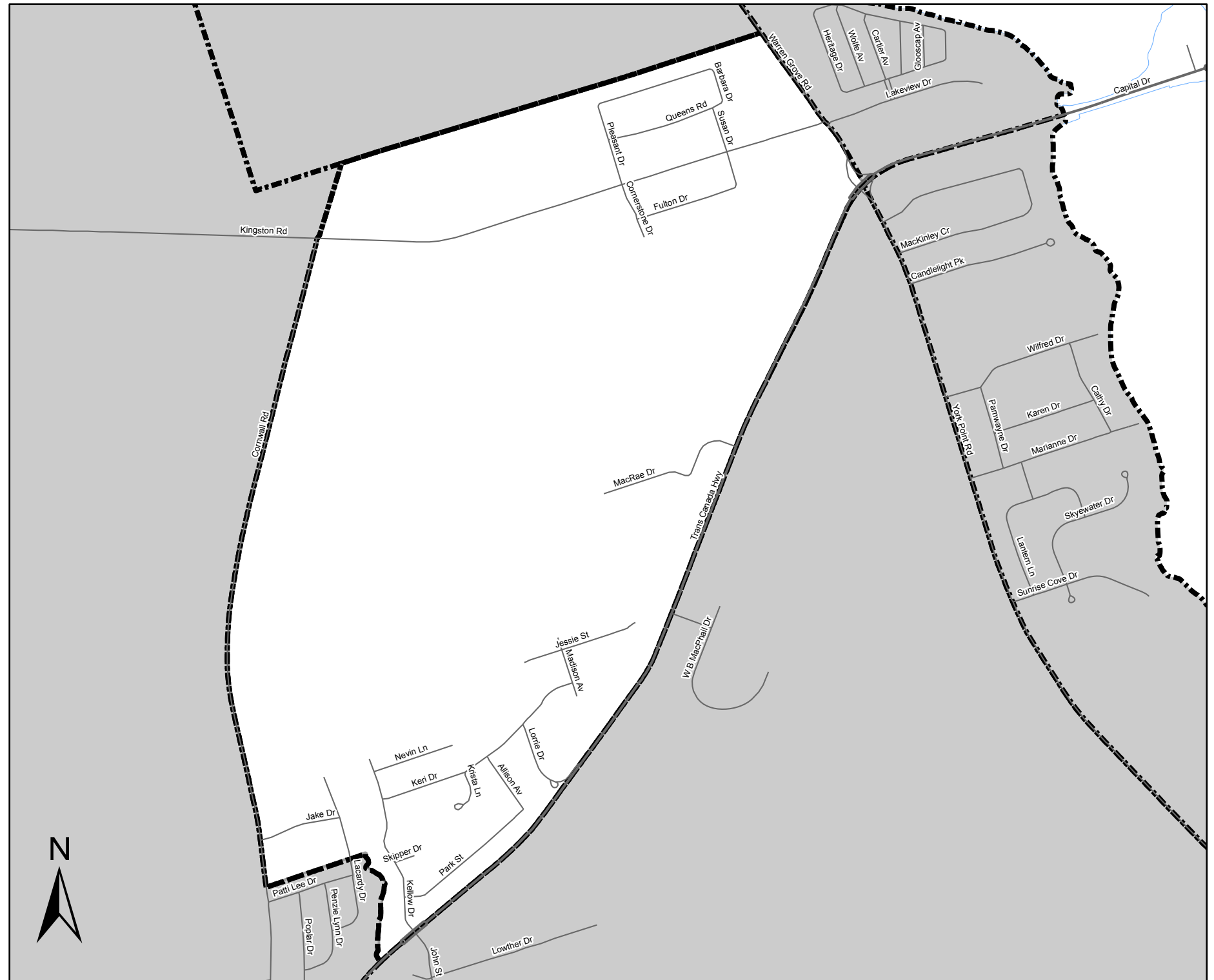
- 1 East Wiltshire
- 2 Chateau Estates
- 3 Cornwall North
- 4 Cornwall East
- 5 York Point
- 6 Ferry Road
- 7 Cornwall South

Note:  
The maps are designed as a general index of the electoral ward divisions and are not intended to be used for measurements or for legal purposes.

## Town of Cornwall Open Ward No. 1 East Wiltshire

The electoral poll of East Wiltshire is bounded as follows:

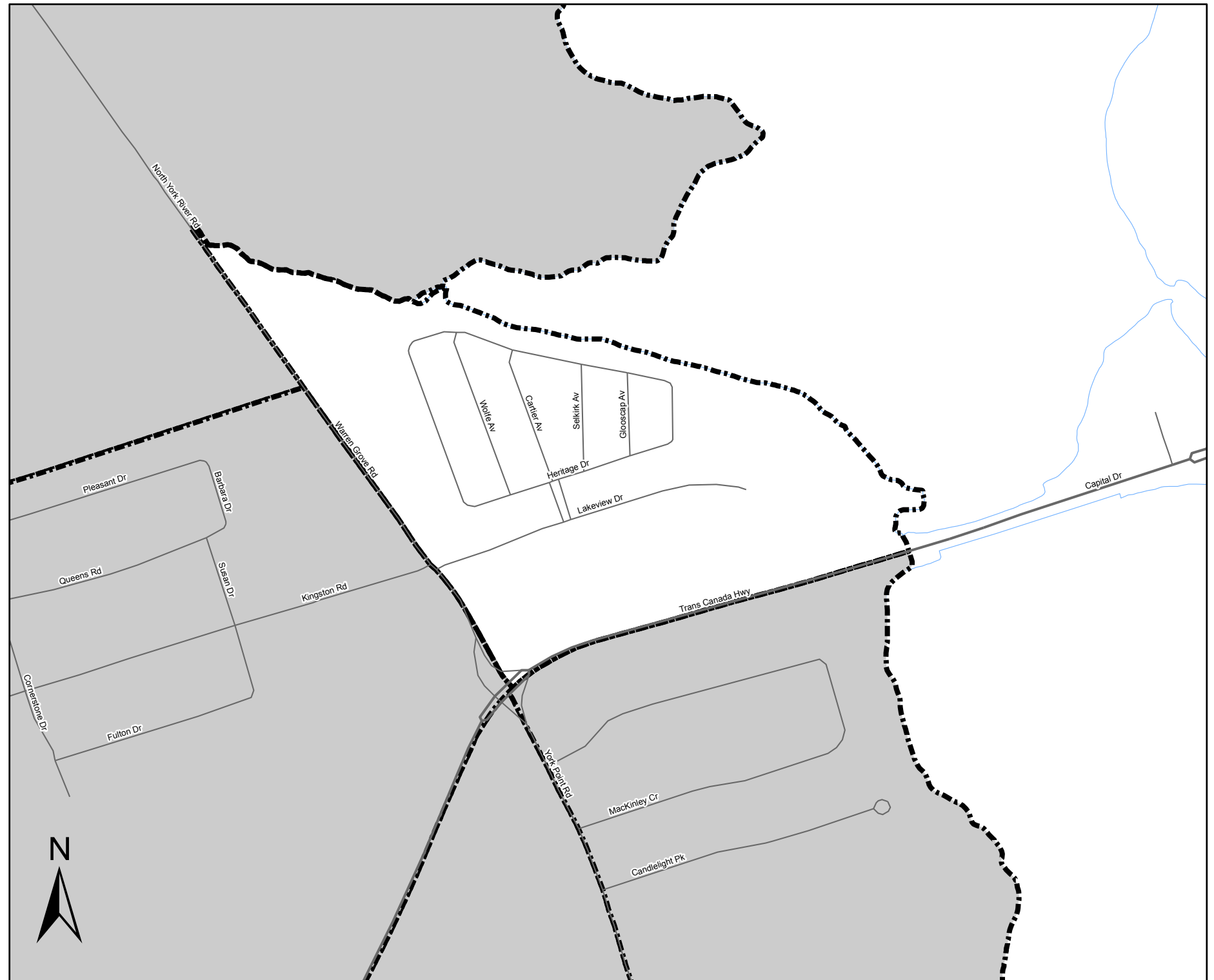
Shall be bounded as follows commencing at the intersection of the Warren Grove Road (Route #225) and the Warren Grove Community Limits; thence following said limits westwardly to an extension northwardly of the Cornwall Road; thence southwardly along said extension and the Cornwall Road to the rear line of lots fronting on Patti Lee Drive; thence eastwardly following the said rear line of lots fronting on Patti Lee Drive to Mill Creek; thence southwardly along said creek to the Trans Canada Highway (Route #1); thence eastwardly along said road to the Warren Grove Road (Route #225); thence northwardly along said road to the point of commencement.



**Town of Cornwall  
Open Ward  
No. 2 Chateau Estates**

The electoral poll of Chateau Estates is bounded as follows:

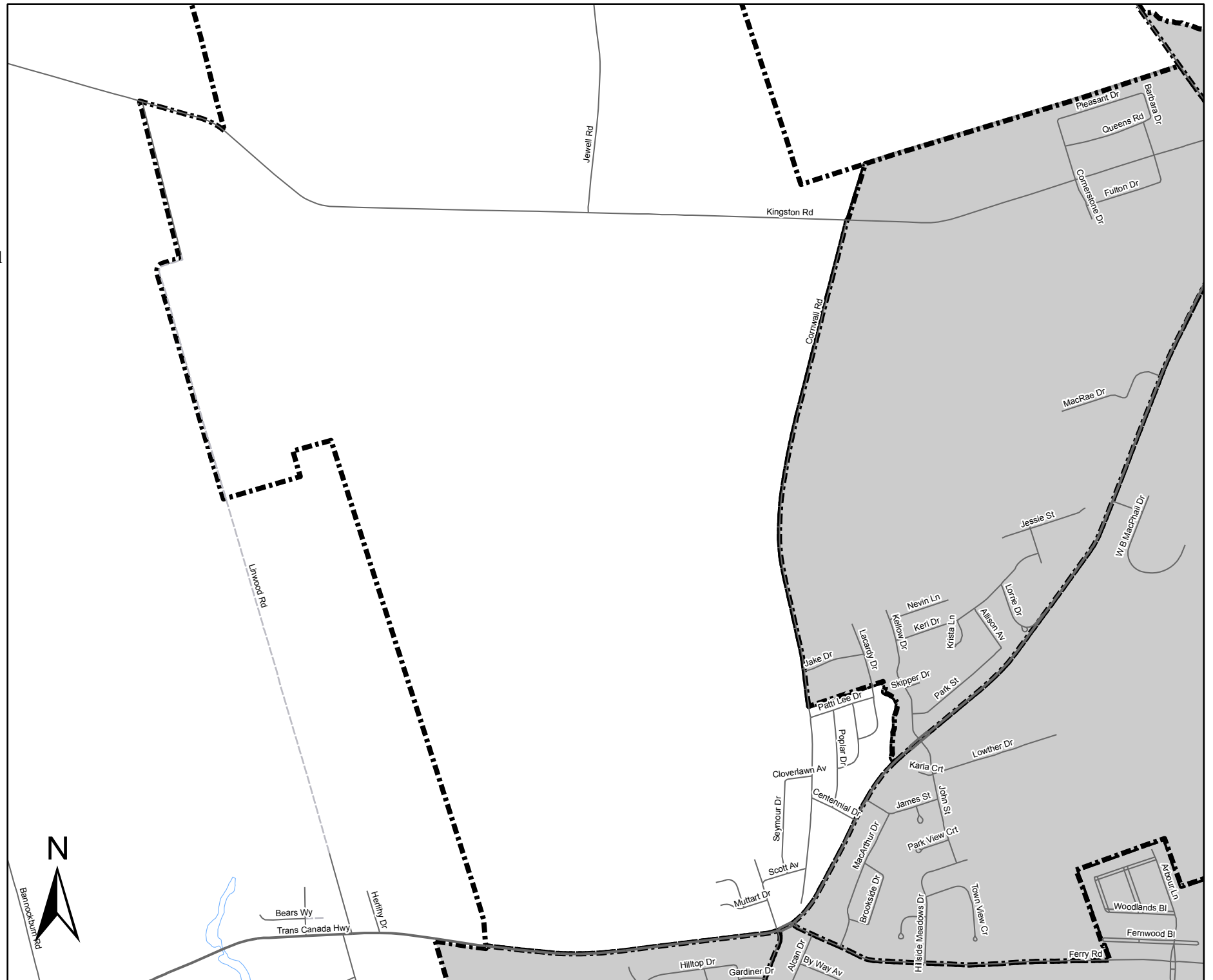
Shall be bounded as follows commencing at the intersection of the North River and Warren Grove Creek; thence westwardly along said creek to the Warren Grove Road (Route #225); thence southwardly along said road to the Trans Canada Highway (Route #1); thence eastwardly along said highway to the North River; thence northwardly along said river to the point of commencement. (This includes Chateau Estates Trailer Park)



# Town of Cornwall Open Ward No. 3 Cornwall North

The electoral poll of Cornwall North is bounded as follows:

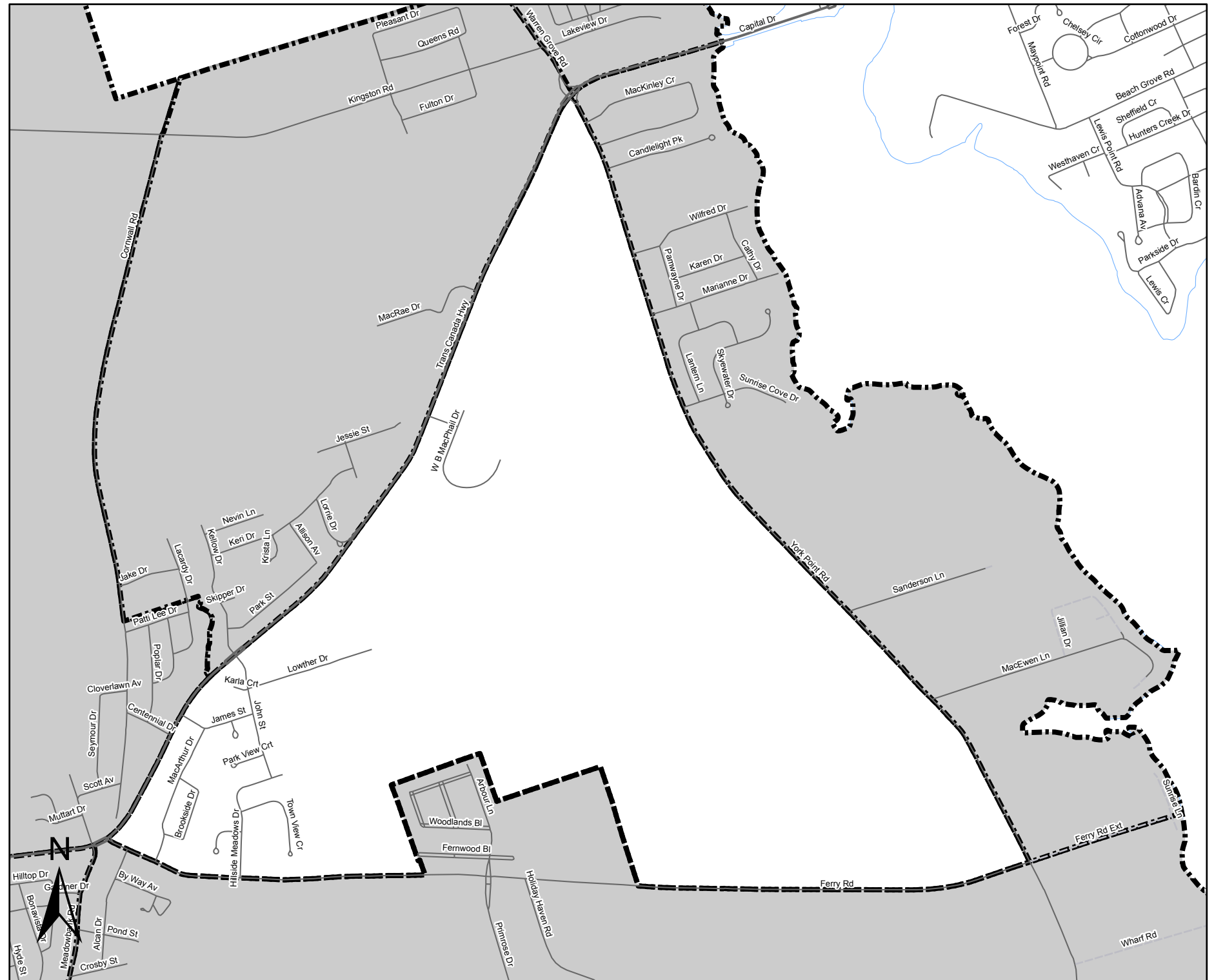
Shall be bounded as follows commencing at a line of intersection northwardly from the intersection of the Cornwall Road and the Kingston Road (Route #235) and the north boundary of the community of Cornwall; thence following the said community boundary limits west, north and south to the Trans Canada Highway (Route #1); thence eastwardly along said highway to Mill Creek; thence northwardly along said creek to the rear line of lots fronting on the north side of Pattie Lee Drive; thence westwardly along said line to the Cornwall Road; thence northwardly along said road and a line of extension northwardly from the Cornwall Road to the point of commencement.



# Town of Cornwall Open Ward No. 4 Cornwall East

The electoral poll of Cornwall East is bounded as follows:

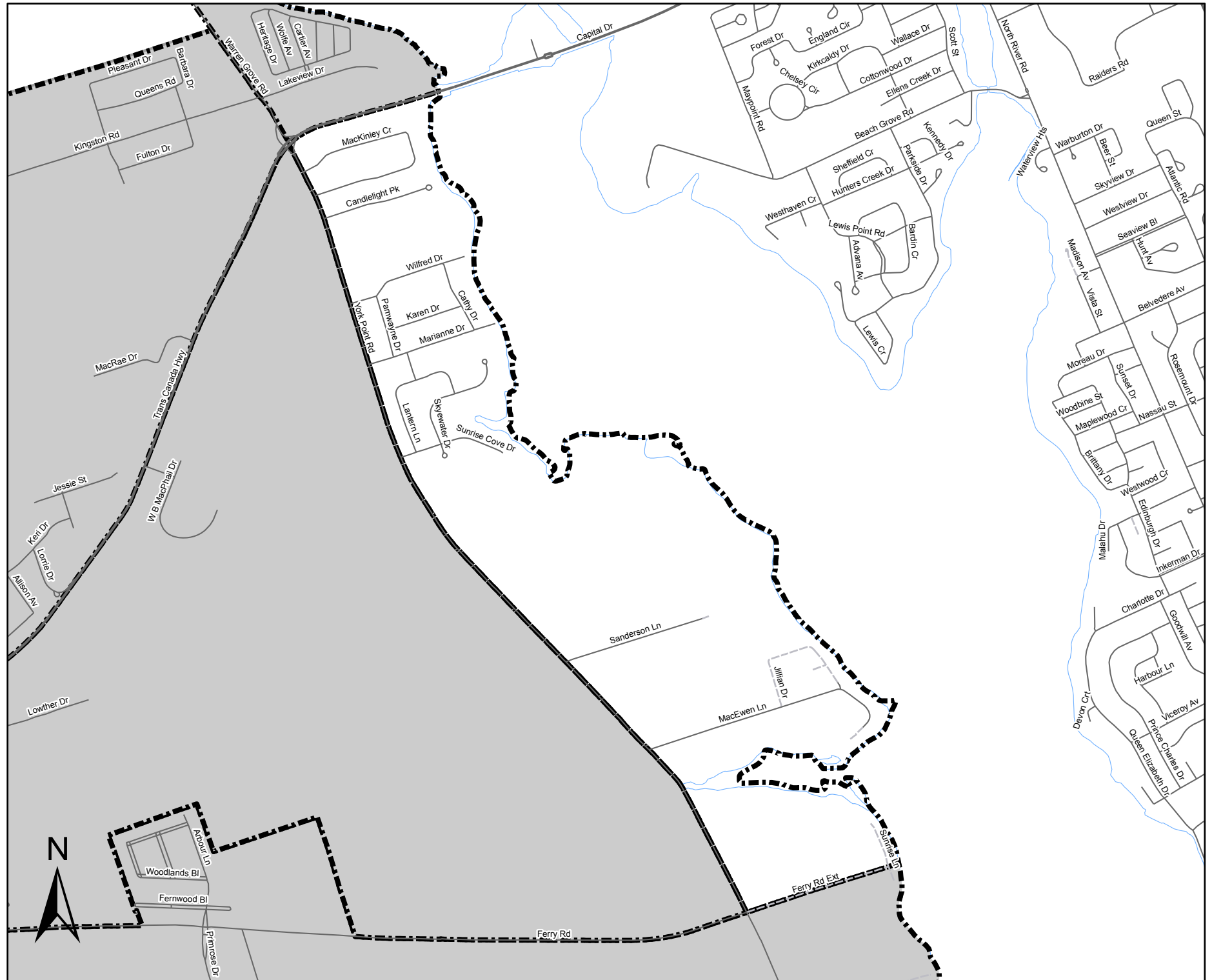
Shall be bounded as follows commencing at the intersection of the Trans Canada Highway (Route #1) and the York Point Road (Route #248); thence westwardly along said highway to the Ferry Road (also Route #248); thence eastwardly along said Ferry Road to Eliot Park Sub-division; thence northwardly, eastwardly and southwardly following the boundaries of Eliot Park Sub-division and Eliot River Community Limits to the Ferry Road (Route #248); thence continuing eastwardly along said road to the York Point Road (Route #248); thence northwardly along said road to the point of commencement.



# Town of Cornwall Open Ward No. 5 York Point

The electoral poll of York Point is bounded as follows:

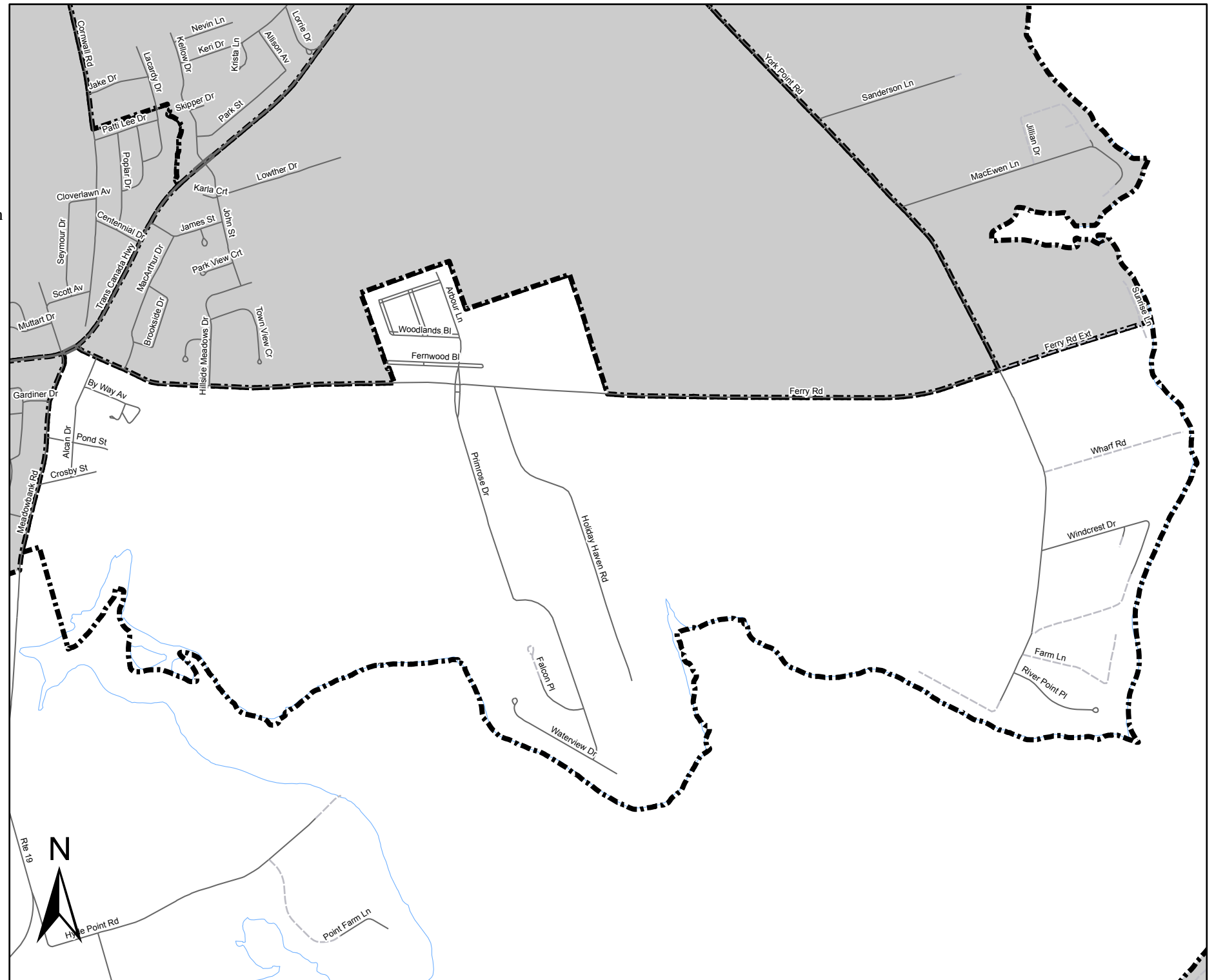
Shall be bounded as follows commencing at the intersection of the North River and the Trans Canada Highway (Route #1); thence westwardly along said highway to the York Point Road(Route #248); thence southwardly along said road to the Ferry Road; thence eastwardly along said road and an extension thereof to the North River; thence northwardly along said river to the point of commencement.



**Town of Cornwall  
Open Ward  
No. 6 Ferry Road**

The electoral poll of Ferry Road is bounded as follows:

Shall be bounded as follows commencing where the extension of the Ferry Road meets the North River; thence westwardly along said extension and said road to Eliot River Community Limits; thence northwardly and westwardly along said limits to the west boundary and southwardly following the boundaries of the Eliot Park Sub-division to the Ferry Road (Route #248); thence westwardly along said road to the Trans Canada Highway (Route #1); thence southwardly along said road and Meadowbank Road (Route #19) to the Cornwall Community Limits to the West River; thence eastwardly along said river to the North River and the point of commencement. (This includes ByWays Trailer Park)



# Town of Cornwall Open Ward No. 7 Cornwall South

The electoral poll of Cornwall South is bounded as follows:

Shall be bounded as follows commencing at the intersection of the Meadowbank Road (Route #19) and the Trans Canada Highway (Route #1); thence westwardly along said highway to the Cornwall Community Limits; thence following said community limits to the Meadowbank Road (Route #19); thence northwardly along said road to the point of commencement.

